



MAPQUEST.

Trip to 36811 Alder School Rd




















Purcellville, VA 20132-2854
34.18 miles - about 43 minutes

Notes

From Haymarket, VA to Woodgrove High School, Purcellville, VA



Haymarket, VA

- | | | |
|---|---|------------|
|  | 1. Start out going NORTHEAST on JEFFERSON ST toward WASHINGTON ST / VA-55 . | go 0.0 mi |
|   | 2. Turn LEFT onto WASHINGTON ST / VA-55 . | go 0.4 mi |
|   | 3. Turn SLIGHT RIGHT onto JAMES MADISON HWY / US-15 N . Continue to follow US-15 N . | go 10.6 mi |
|   | 4. Enter next roundabout and take 2nd exit onto JAMES MONROE HWY / US-15 . | go 0.3 mi |
|   | 5. Enter next roundabout and take 2nd exit onto US-15 . | go 10.5 mi |
|   | 6. US-15 becomes S KING ST / US-15-BR . | go 0.0 mi |
|   | 7. Merge onto VA-7 W / HARRY BYRD HWY via the ramp on the LEFT toward WINCHESTER . | go 8.3 mi |
|  | 8. Take the VA-287 exit toward VA-7-BR / PURCELLVILLE / LOVETTSVILLE . | go 0.2 mi |
|   | 9. Turn LEFT onto BERLIN TURNPIKE / VA-287 . | go 0.2 mi |
|  | 10. Turn RIGHT onto HIRST RD . | go 1.8 mi |
|   | 11. Turn RIGHT onto N 21ST ST / VA-690 . Continue to follow VA-690 . | go 1.4 mi |



12. Turn **RIGHT** onto **ALLDER SCHOOL RD.**

go 0.3 mi



13. **36811 ALLDER SCHOOL RD** is on the **RIGHT.**

go 0.0 mi



36811 Alder School Rd, Purcellville, VA 20132-2854

Total Travel Estimate : 34.18 miles - about 43 minutes

[All rights reserved. Use subject to License/Copyright](#) | [Map Legend](#)

Directions and maps are informational only. We make no warranties on the accuracy of their content, road conditions or route usability or expeditiousness. You assume all risk of use. MapQuest and its suppliers shall not be liable to you for any loss or delay resulting from your use of MapQuest. Your use of MapQuest means you agree to our [Terms of Use](#)