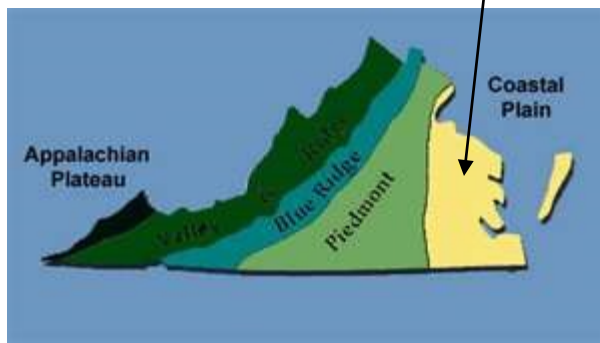
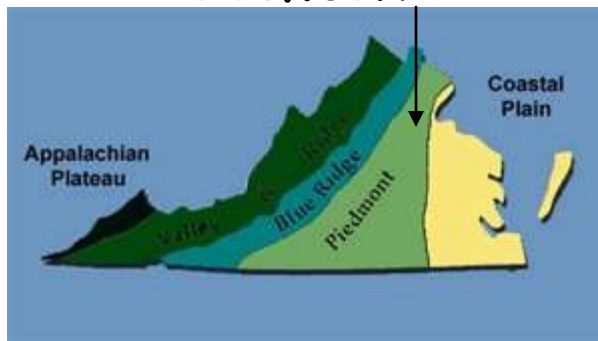


Coastal Plain (Tidewater)



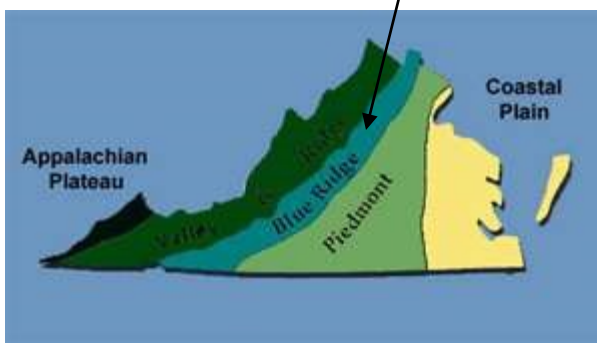
flat land located near the Atlantic Ocean and Chesapeake Bay (includes the Eastern Shore), EAST of the Fall Line

Piedmont



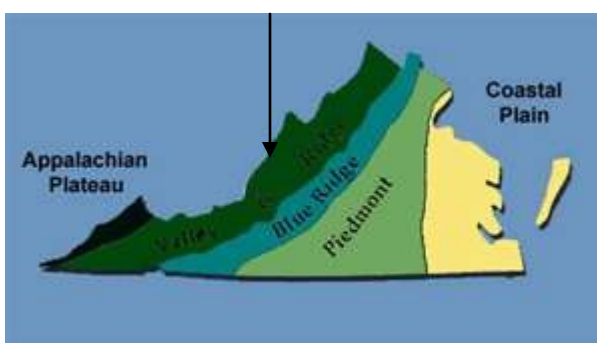
rolling hills, west of the Fall Line
(land at the foot of the mountains)

Blue Ridge Mountains



old, rounded mountains, part of Appalachian Mountain system, located between Piedmont and Valley and Ridge regions, source of many rivers

Valley and Ridge



includes the Great Valley of Virginia and other valleys separated by ridges, located west of the Blue Ridge Mountains

Appalachian Plateau



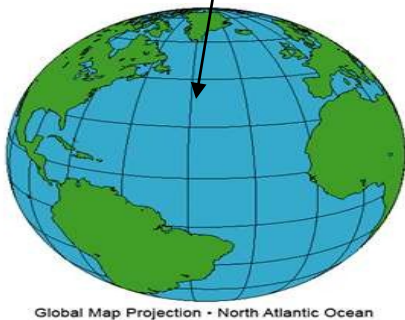
area of elevated land that is flat on top, located in Southwest Virginia, only small part of the plateau is located in Virginia

peninsula



a piece of land bordered by water on three sides
The Eastern Shore is a peninsula bordered by the Chesapeake Bay and Atlantic Ocean

Atlantic Ocean



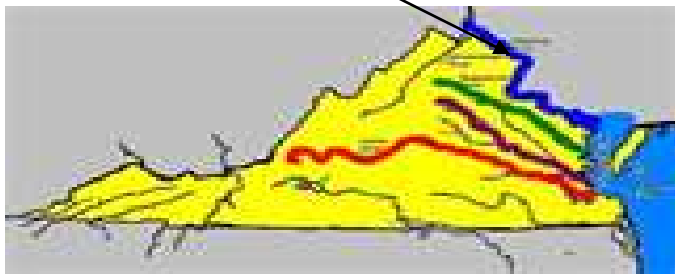
Ocean located on the EAST coast of the United States, provided transportation links between Virginia and other places, such as Europe, Africa and Caribbean

Chesapeake Bay



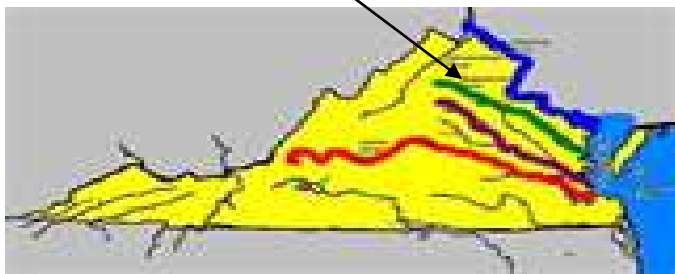
provided safe harbor and was a source of food and transportation

Potomac River



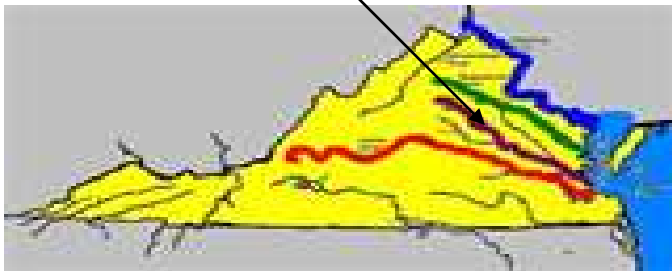
river that flows into the Chesapeake Bay.
City of Alexandria is located along the Potomac River

Rappahannock River



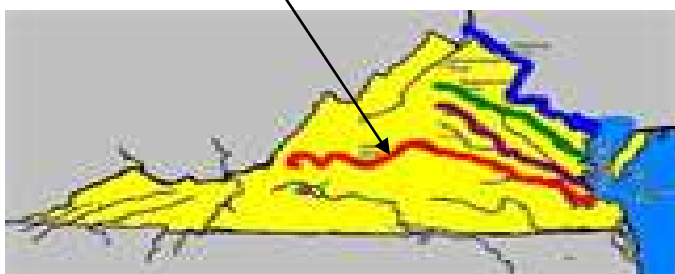
river that flows into the Chesapeake Bay.
Fredericksburg is located on the Rappahannock River

York River



river that flows into the Chesapeake Bay
Yorktown is located along the York River

James River



river that flows into the Chesapeake Bay.
Jamestown is located along the James River

Lake Drummond



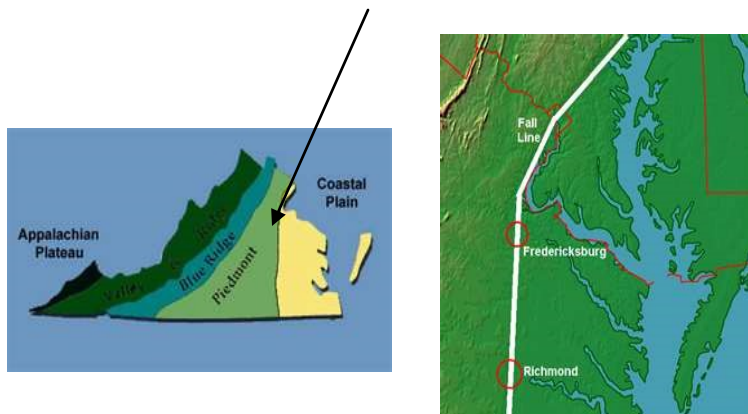
located in the Coastal Plain (Tidewater) region, shallow natural lake surrounded by the Dismal Swamp

Dismal Swamp



located in the Coastal Plain (Tidewater) region, variety of wildlife live here, it was explored and surveyed by George Washington

Fall Line



natural border between the Coastal Plain and Piedmont regions, where waterfalls prevent further travel on the river



There are five states that surround Virginia.

Mustard with Ketchup Tastes Nasty.

Maryland, West Virginia, Kentucky, Tennessee, North Carolina

