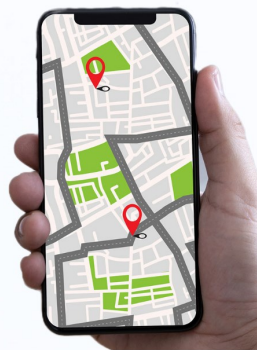


THE SCHOOL LOCATOR

**Your resource for
finding Loudoun County
Public School Facilities**



**Prepared by
Loudoun County Public Schools
Division of Planning & GIS Services,
Fall 2023**

CONTENTS

<u>Welcome</u>	5
<u>Loudoun County Public Schools Overview Map</u>	6
<i>(Loudoun County Public Schools Building Locations)</i>	
<u>Facility Listing</u>	7
<u>Central Loudoun</u>	8
<i>(Leesburg and Lucketts)</i>	
<u>Dulles North -Ashburn</u>	16
<i>(Ashburn and Lansdowne)</i>	
<u>Dulles North (South of Dulles Greenway)</u>	22
<i>(Dulles, Broadlands, and Brambleton)</i>	
<u>Dulles South</u>	28
<i>(Aldie, South Riding, and Stone Ridge)</i>	
<u>Eastern Loudoun (North of Route 7)</u>	34
<i>(Potomac Falls and Sugarland Run)</i>	
<u>Eastern Loudoun (South of Route 7)</u>	35
<i>(Dulles and Sterling)</i>	
<u>Western Loudoun</u>	40
<i>(Hamilton, Hillsboro, Lovettsville, Middleburg, Purcellville, and Round Hill)</i>	
<u>Index</u>	48



Welcome to Loudoun County Public Schools

Loudoun County, Virginia is one of the fastest growing counties in the United States. As Loudoun County continues its rapid growth, the Loudoun County Public School (LCPS) system is also growing. In response to requests from staff members, teachers, parents and other Loudoun County residents, the Division of Planning & GIS Services for LCPS has developed this set of maps and directions to Loudoun County Public School facilities.

For the purpose of this document, the county has been divided into six geographic areas. Working from west to east, these areas are: Western Loudoun, Central Loudoun, Ashburn, Dulles North, Dulles South, and Eastern Loudoun. Please use the alphabetical index provided to determine in which area you can find a particular facility.

Directions are provided from two locations. Directions from Leesburg are referenced from the Leesburg Courthouse.¹ Directions from Dulles are referenced from the Dulles International Airport.² As an added convenience, we have included directions using local toll roads. Many of the school administrative offices are located at the Loudoun County Public Schools Administration Building (directions on page 24) in Dulles North.

For clarity's sake in this guide, highways are identified primarily by their number, not by their name. In our area, Rt. 7 is also referred to as Leesburg Pike (formerly referred to as Harry Byrd Highway). Rt. 15 is also referred to as James Monroe Highway. Rt. 50 is also referred to as Little River Turnpike (formerly referred to as John Mosby Highway). You will find that some numbered highways have more than one name; for example, Rt. 659 is referred to as Belmont Ridge Road north of Rt. 50, and as Gum Springs Road south of Rt. 50. For this reason, the numerical designation is cited as the primary identifier for major roadways.

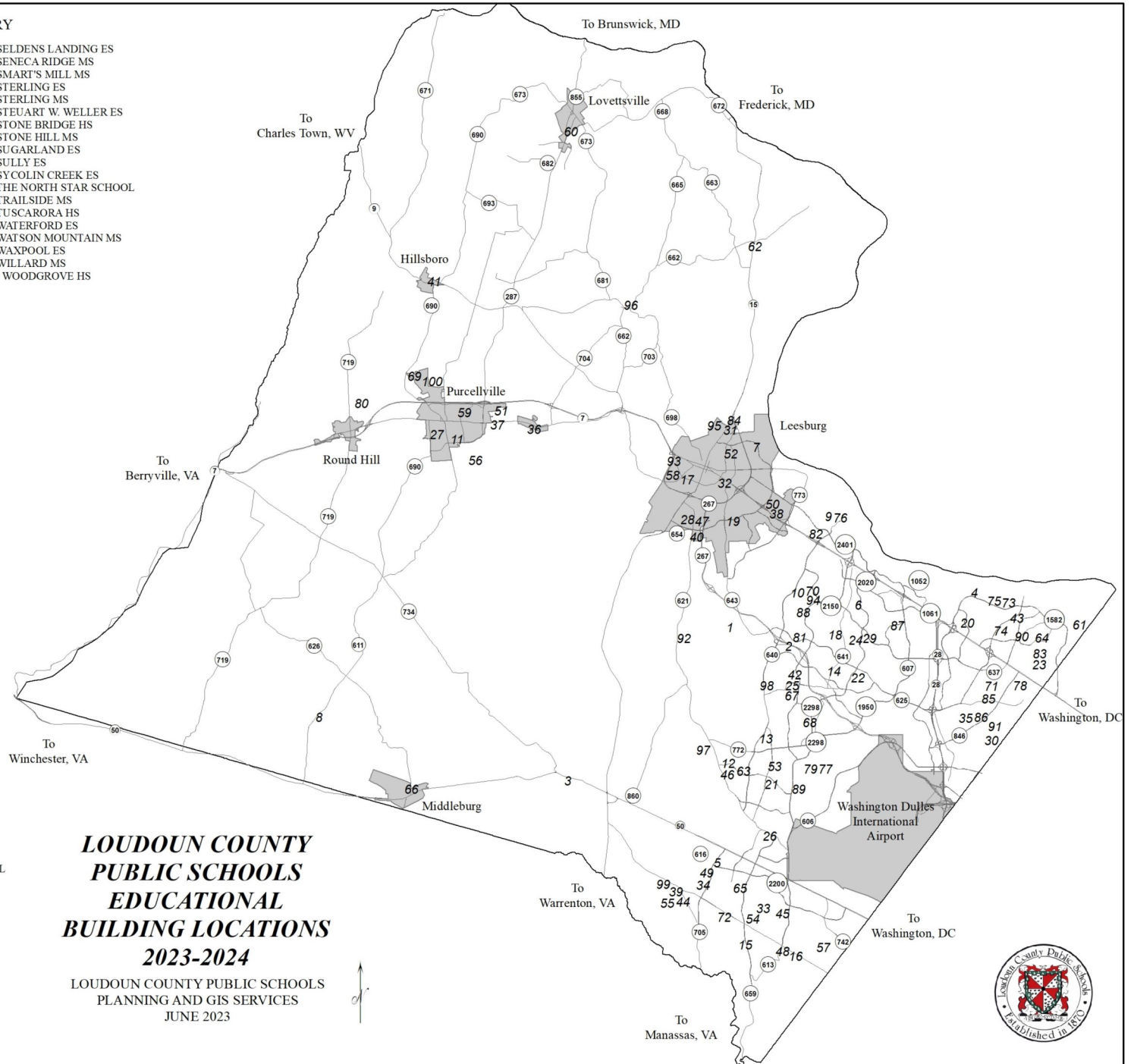
Disclaimer: Every reasonable effort has been made to ensure the accuracy of these data. No warranty, either expressed or implied, is offered as to the accuracy or usability of these maps and/or directions for any purpose. Users assume full responsibility for any application of the information contained within this document.

For information on what schools serve a specific Loudoun County address, please contact the Division of Planning & GIS Services at 571.252.1050, or check online at <https://www.lcps.org/domain/27213>. Click on the Attendance Zone Look-up Tool link.

¹ The Leesburg Courthouse (18 E. Market Street, Leesburg) stands at the intersection of Rt. 15 and Rt. 7 in downtown Leesburg, which is in central Loudoun County. ² Dulles Airport (1 Saarinen Circle, Dulles) is located near the eastern edge of Loudoun County, encircled by Rt. 28, Rt. 50, and the Dulles Greenway.

BUILDING DIRECTORY

1. ACADEMIES OF LOUDOUN
2. ADMINISTRATION BUILDING
3. ALDIE ES
4. ALGONKIAN ES
5. ARCOLA ES
6. ASHBURN ES
7. BALL'S BLUFF ES
8. BANNEKER ES
9. BELMONT RIDGE MS
10. BELMONT STATION ES
11. BLUE RIDGE MS
12. BRAMBLETON MS
13. BRIAR WOODS HS
14. BROAD RUN HS
15. BUFFALO TRAIL ES
16. CARDINAL RIDGE ES
17. CATOCTIN ES
18. CEDAR LANE ES
19. COOL SPRING ES
20. COUNTRYSIDE ES
21. CREIGHTON'S CORNER ES.
22. DISCOVERY ES
23. DOMINION HS/WILLIAM OBEDIAH ROBEY ES
24. DOMINION TRAIL ES
25. EAGLE RIDGE MS
26. ELAINE E. THOMPSON ES
27. EMERICK ES
28. EVERGREEN MILL ES
29. FARMWELL STATION MS
30. FOREST GROVE ES
31. FRANCES HAZEL REID ES
32. FREDERICK DOUGLASS ES
33. FREEDOM HS
34. GOSHEN POST ES
35. GUILFORD ES
36. HAMILTON ES
37. HARMONY MS
38. HARPER PARK MS
39. HENRIETTA LACKS ES
40. HERITAGE HS
41. HILLSBORO CHARTER ACADEMY
42. HILLSIDE ES
43. HORIZON ES
44. HOVATTER ES
45. HUTCHISON FARM ES
46. INDEPENDENCE HS
47. J. LUPTON SIMPSON MS
48. J. MICHAEL LUNSFORD MS
49. JOHN CHAMPE HS
50. JOHN W. TOLBERT, JR. ES
51. KENNETH W. CULBERT ES
52. LEESBURG ES
53. LEGACY ES
54. LIBERTY ES
55. LIGHTRIDGE HS
56. LINCOLN ES
57. LITTLE RIVER ES
58. LOUDOUN COUNTY HS
59. LOUDOUN VALLEY HS
60. LOVETTSVILLE ES
61. LOWES ISLAND ES
62. LUCKETTS ES
63. MADISON'S TRUST ES
64. MEADOWLAND ES
65. MERCER MS
66. MIDDLEBURG COMMUNITY CHARTER SCHOOL
67. MILL RUN ES
68. MOOREFIELD STATION ES
69. MOUNTAIN VIEW ES
70. NEWTON-LEE ES
71. PARK VIEW HS
72. PINEBROOK ES
73. POTOMAC FALLS HS
74. POTOWMACK ES
75. RIVER BEND MS
76. RIVERSIDE HS
77. ROCK RIDGE HS
78. ROLLING RIDGE ES
79. ROSA LEE CARTER ES
80. ROUND HILL ES
81. SANDERS CORNER ES
82. SELDENS LANDING ES
83. SENECA RIDGE MS
84. SMART'S MILL MS
85. STERLING ES
86. STERLING MS
87. STEUART W. WELLER ES
88. STONE BRIDGE HS
89. STONE HILL MS
90. SUGARLAND ES
91. SULLY ES
92. SYCOLIN CREEK ES
93. THE NORTH STAR SCHOOL
94. TRAILSIDE MS
95. TUSCARORA HS
96. WATERFORD ES
97. WATSON MOUNTAIN MS
98. WAXPOOL ES
99. WILLARD MS
100. WOODGROVE HS

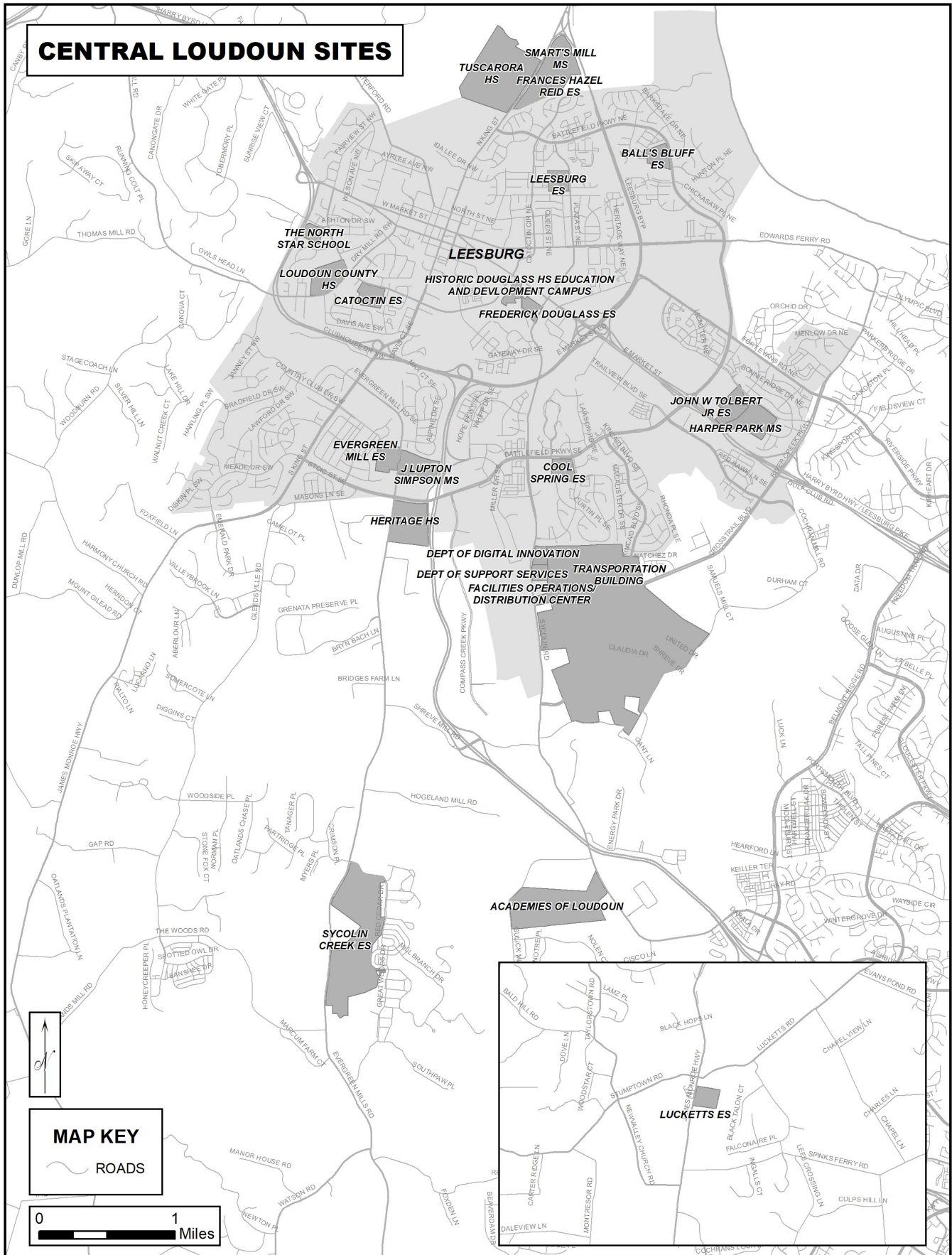


LOUDOUN COUNTY PUBLIC SCHOOLS FACILITY LIST

FACILITY NAME	PAGE
Academies of Loudoun.....	9
Administration Building, LCPS.....	24
Aldie Elementary	29
Algonkian Elementary	36
Arcola Elementary.....	29
Ashburn Elementary	17
Ball's Bluff Elementary	9
Banneker Elementary	41
Belmont Ridge Middle	17
Belmont Station Elementary	17
Blue Ridge Middle	41
Brambleton Middle.....	23
Briar Woods High	23
Broad Run High	17
Buffalo Trail Elementary.....	29
Cardinal Ridge Elementary.....	29
Carter (Rosa Lee) Elementary	26
Catoctin Elementary	9
Cedar Lane Elementary	18
Champe (John) High	32
Cool Spring Elementary	9
Countryside Elementary	36
Creighton's Corner Elementary.....	23
Culbert (Kenneth W.) Elementary.....	42
Department of Support Services/Digital Innovation.....	10
Discovery Elementary	18
Distribution Center	10
Dominion High	36
Dominion Trail Elementary	18
Douglass (Frederick) Elementary.....	11
Eagle Ridge Middle	23
Elaine E. Thompson Elementary.....	30
Emerick Elementary	41
Evergreen Mill Elementary	10
Facilities Operations.....	10
Farmwell Station Middle	18
Forest Grove Elementary	36
Frances Hazel Reid Elementary	11
Frederick Douglass Elementary	11
Freedom High	30
Goshen Post Elementary	30
Guilford Elementary	36
Hamilton Elementary	41
Harmony Middle	42
Harper Park Middle	11
Henrietta Lacks Elementary.....	30
Heritage High	11
Hillsboro Charter Academy.....	42
Hillside Elementary	24
Historic Douglass High School Education and Development Campus.....	12
Horizon Elementary	37
Hovatter Elementary	31
HS-14	26
Hutchison Farm Elementary	31
Independence High.....	24
J. Lupton Simpson Middle	12
J. Michael Lunsford Middle.....	31
John Champe High.....	32
John W. Tolbert, Jr. Elementary.....	12
Kenneth W. Culbert Elementary.....	42
Lacks (Henrietta) Elementary.....	30
LCPS Administration Building	24
Leesburg Elementary	12
Legacy Elementary.....	24
Liberty Elementary.....	32
Lightridge High.....	32

FACILITY NAME	PAGE
Lincoln Elementary	42
Little River Elementary.....	33
Loudoun County High	13
Loudoun Valley High	43
Lovettsville Elementary	43
Lowes Island Elementary	37
Lucketts Elementary	13
Lunsford (J. Michael) Middle.....	31
Madison's Trust Elementary.....	25
Map, Central Loudoun	8
Map, Dulles North (Ashburn)	16
Map, Dulles North (South of The Dulles Greenway).....	22
Map, Dulles South	28
Map, Eastern Loudoun (North of Route 7).....	34
Map, Eastern Loudoun (South of Route 7)	35
Map, Overview	6
Map, Western Loudoun	40
Meadowland Elementary	37
Mercer Middle	33
Middleburg Community Charter... ..	43
Mill Run Elementary	25
Moorefield Station Elementary	25
Mountain View Elementary	43
Newton-Lee Elementary	19
North Star School (The).....	14
Park View High	37
Pinebrook Elementary.....	33
Potomac Falls High	37
Potowmack Elementary	38
Reid (Frances Hazel) Elementary	11
River Bend Middle	38
Riverside High	19
Robey (William Obediah) High.....	39
Rock Ridge High	25
Rolling Ridge Elementary	38
Rosa Lee Carter Elementary.....	26
Round Hill Elementary	44
Round Hill Support Facility	44
Sanders Corner Elementary	19
Seldens Landing Elementary	19
Seneca Ridge Middle	38
Simpson (J. Lupton) Middle	12
Smart's Mill Middle	13
Sterling Elementary	38
Sterling Middle.....	39
Steuart W. Weller Elementary.....	20
Stone Bridge High	20
Stone Hill Middle	26
Sugarland Elementary	39
Sully Elementary	39
Sycolin Creek Elementary.....	13
Tolbert, Jr. (John W.) Elementary	12
The North Star School.....	14
Thompson, (Elaine E.) Elementary.....	30
Trailside Middle	20
Transportation Building	14
Tuscarora High.....	14
Valley Service Center	44
Waterford Elementary	45
Watson Mountain Middle/(Future HS-14).....	26
Waxpool Elementary	26
Weller (Steuart W.) Elementary.....	20
Western Distribution Center.....	45
Western Support Center.....	45
Willard Middle.....	33
William Obediah Robey High.....	39
Woodgrove High.....	46

CENTRAL LOUDOUN SITES



ACADEMIES OF LOUDOUN

41977 Loudoun Academy Drive, Leesburg, VA 20175
Tel: (571) 252-1980



Travel east on Rt. 7 Bus [E. Market Street]. Turn RIGHT (S) on Plaza Street, which becomes Sycolin Road SE. Continue on Sycolin Road to Loudoun Academy Drive on the right. School building and parking lot will be straight ahead.



Travel north on Dulles Airport Access Road and merge onto Rt. 28 (N) [Sully Road]. Merge onto Rt. 7 (W) towards Leesburg. Continue on Rt. 7 (W) to Exit at Rt. 659 S [Belmont Ridge Road]. Follow Belmont Ridge Road to Sycolin Rd. Turn RIGHT on Sycolin Road. Continue on Sycolin Road to Loudoun Academy Drive on the LEFT. Turn left and follow straight ahead to parking lot.



Travel north on Dulles Airport Access Road and merge onto Rt. 267 (W) [Dulles Greenway]. Take Rt. 267 Exit 4 to Belmont Ridge Rd, turn left at end of ramp onto Rt. 659 (N) [Belmont Ridge Rd]. Follow to traffic light. Turn LEFT (W) at the traffic light onto Sycolin Road. Continue on Sycolin Road to Loudoun Academy Drive. Turn LEFT (W) onto Loudoun Academy Drive. School building and parking lot will be straight ahead.

BALL'S BLUFF ELEMENTARY

821 Battlefield Parkway, NE, Leesburg, VA 20176
Tel: (571) 252-2880



Travel north on N. King Street [Rt. 15 Bus N]. Turn RIGHT (SE) onto Battlefield Parkway. Cross Rt. 15 Bypass and continue on Battlefield Parkway. School is on the right.



Travel north on Dulles Airport Access Road and merge onto Rt. 28 (N) [Sully Road]. Merge onto Rt. 7 (W) towards Leesburg. Follow Rt 15 N [Leesburg Bypass] to Battlefield Pkwy. Turn RIGHT (E) onto Battlefield Parkway. School is on the right.



Travel north on Dulles Airport Access Road and merge onto Rt. 267 (W) [Dulles Greenway] to Leesburg. At Exit 1B, merge onto Rt. 15 Byp (N)/Rt. 7. Stay to the left past the shopping areas. Turn RIGHT (E) onto Battlefield Parkway. School is on the right.

CATOCTIN ELEMENTARY

311 Catoctin Circle, SW, Leesburg, VA 20175
Tel: (571) 252-2940



Travel south on Rt. 15 Bus [S. King Street]. Turn RIGHT (W) onto Catoctin Circle SW. The school is on the left.



Travel north on Dulles Airport Access Road and merge onto Rt. 28 (N) [Sully Road]. Merge onto Rt. 7 (W) towards Leesburg. Exit 7 Business, which becomes East Market Street. Turn LEFT onto Catoctin Circle SW. The school is on the left, several blocks after crossing King Street.



Travel north on Dulles Airport Access Road and merge onto Rt. 267 (W) [Dulles Greenway]. Take Rt. 267 Exit 1A, and stay to the right after merging onto Rt. 15 Byp [Rt. 7W]. Exit onto Rt. 15 Bus [S. King Street] (turn RIGHT). Continue on Rt. 15 Bus [S. King Street]. Turn LEFT (W) onto Catoctin Circle SW. School is on the left.

COOL SPRING ELEMENTARY

501 Tavistock Drive SE, Leesburg, VA 20175
Tel: (571) 252-2890



Travel east on Rt. 7 Bus [E. Market Street]. Turn RIGHT (S) on Plaza Street, which becomes Sycolin Road SE. Turn LEFT at the traffic light onto Battlefield Pkwy SE. School is visible on your right. Turn RIGHT (S) onto Tavistock Drive SE to enter school grounds.



Travel north on Dulles Airport Access Road and merge onto Rt. 28 (N) [Sully Road]. Merge onto Rt. 7 (W) towards Leesburg. Exit LEFT onto Battlefield Pkwy SE. School is visible on your LEFT. Turn LEFT (S) onto Tavistock Drive SE to enter school grounds.



Travel north on Dulles Airport Access Road and merge onto Rt. 267 (W) [Dulles Greenway]. Follow Rt. 267 (W) to Exit 2. Follow ramp to traffic light at Battlefield Pkwy. Turn LEFT onto Battlefield Pkwy SE. School is visible on your right. Turn RIGHT (S) onto Tavistock Drive SE to enter school grounds.



DEPARTMENT OF DIGITAL INNOVATION

900 Sycolin Rd SE, Suite 135, Leesburg, VA 20175.

Tel: (571) 252-2112 (See directions to Department of Support Services)

DEPARTMENT OF SUPPORT SERVICES

960 Sycolin Road, Suite 110, Leesburg, VA 20175.

Tel: (571) 252-1385



Travel east on Rt. 7 Bus [E. Market Street]. Turn RIGHT (S) on Plaza Street, which becomes Sycolin Road SE. Turn left to enter Leesburg Tech Park (across from Miller Drive) then follow signs to building 960, suite # 110 in the back for Department of Support Services and building 900, suite # 135 for Department of Digital Innovation.



Travel north on Dulles Airport Access Road and merge onto Rt. 28 (N) [Sully Road]. Merge onto Rt. 7 (W) towards Leesburg. Continue on Rt. 7 (W) to exit at Battlefield Pkwy (S). Follow Battlefield Pkwy (S). Turn LEFT on Sycolin Road SE. Turn left to enter Leesburg Tech Park (across from Miller Drive) then follow signs to building 960, suite # 110 in the back for Department of Support Services and building 900, suite # 135 for Department of Digital Innovation.



Travel north on Dulles Airport Access Road and merge onto Rt. 267 (W) [Dulles Greenway]. At Rt. 267 Exit 2, turn off onto ramp to Miller Drive SE. Follow Miller Drive through traffic light at Battlefield Pkwy SE. Continue straight ahead to enter Leesburg Tech Park at Sycolin Rd intersection. Follow signs to building 960, suite # 110 in the back for Department of Support Services and building 900, suite # 135 for Department of Digital Innovation.

DISTRIBUTION CENTER

1002-A Sycolin Road, Leesburg, VA 20175.

Tel: (571) 252-2980 (See directions to Facilities Operation)

FACILITIES OPERATIONS

1002-C Sycolin Road SE, Leesburg, VA 20175.

Tel: (571) 252-2960



Travel east on Rt. 7 Bus [E. Market Street]. Turn RIGHT (S) on Plaza Street, which becomes Sycolin Road SE. Facilities are co-located with the County of Loudoun Central Warehouse. Turn left to enter parking lot. Turn right and follow signs to the buildings # 1002-A, 1002-C.



Travel north on Dulles Airport Access Road and merge onto Rt. 28 (N) [Sully Road]. Merge onto Rt. 7 (W) towards Leesburg. Continue on Rt. 7 (W) to exit ramp at Battlefield Pkwy (S). Follow to Sycolin Rd. Turn LEFT (S) on Sycolin Road SE. Facilities are co-located with the County of Loudoun Central Warehouse. Turn left to enter parking lot. Turn right and follow signs to the buildings # 1002-A, 1002-C.



Travel north on Dulles Airport Access Road and merge onto Rt. 267 (W) [Dulles Greenway]. At Rt. 267 Exit 2, turn off onto ramp to Miller Drive SE. Follow Miller Drive and turn RIGHT (S) onto Sycolin Road SE. Facilities are co-located with the County of Loudoun Central Warehouse. Turn left to enter parking lot. Turn right and follow signs to the buildings # 1002-A, 1002-C.

EVERGREEN MILL ELEMENTARY

491 Evergreen Mill Road, SE, Leesburg, VA 20175

Tel: (571) 252-2900



Travel south on Rt. 15 Bus [S. King St.]. Turn LEFT (SE) onto Evergreen Mill Road SE. School is on the right.



Travel north on Dulles Airport Access Road and merge onto Rt. 28 (N) [Sully Road]. Merge onto Rt. 7 (W) towards Leesburg. Continue on Rt. 7 (W) to exit at Battlefield Pkwy (S). Continue to light at Evergreen Mill Rd. Turn RIGHT (N) on Evergreen Mill Road. School is on the left.



Travel north on Dulles Airport Access Road and merge onto Rt. 267 (W) [Dulles Greenway]. Follow Rt. 267 (W) to Exit 2. Follow ramp to traffic light at Battlefield Pkwy. Turn RIGHT onto Battlefield Pkwy. At second traffic signal, turn RIGHT onto Evergreen Mill Road SE. School is on the left.



FRANCES HAZEL REID ELEMENTARY

800 North King Street, Leesburg, VA 20176

Tel: (571) 252-2050



Travel north on N. King Street [Rt. 15 Bus] Continue through traffic signal at Battlefield Parkway and turn RIGHT at second signal (after Dry Hollow Road). Frances Hazel Reid is to the right of Smart's Mill Middle School.



Travel north on Dulles Airport Access Road and merge onto Rt. 28 (N) [Sully Road]. Merge onto Rt. 7 (W) and follow toward Leesburg. Remain on Rt 7 Bus [E. Market Street] into Leesburg. Turn right on N. King Street. Continue straight to second light after Battlefield Parkway. Turn right into schools entrance. The elementary school is on the right. Smart's Mill Middle school is on the left.



Travel north on Dulles Airport Access Road and merge onto Rt. 267 (W) [Dulles Greenway]. Take Rt. 267 Exit 1A, and stay to the right after merging onto Rt. 15 Byp [Rt. 7W]. Take Leesburg exit onto Rt.15 Bus (N) [S. King St.]. Continue on Rt. 15 Bus [N. King St.] as if you are heading out of town. Continue through traffic signal at Battlefield Parkway and turn RIGHT at second signal (after Dry Hollow Road). School is on the right.

FREDERICK DOUGLASS ELEMENTARY

510 Principal Drummond Way, Leesburg, VA 20175

Tel: (571) 252-1920



Travel east on Rt. 7 Bus [E. Market Street]. Turn RIGHT (S) on Plaza Street. Turn RIGHT onto Principal Drummond Way. The school is on the right, before the bridge.



Travel north on Dulles Airport Access Road and merge onto Rt. 28 (N) [Sully Road]. Merge onto Rt. 7 (W) towards Leesburg. Continue on Rt. 7 Bus [E. Market Street]. Turn LEFT (S) on Plaza Street. Turn RIGHT onto Principal Drummond Way. The school is on the right, before the bridge.



Travel north on Dulles Airport Access Road and merge onto Rt. 267 (W) [Dulles Greenway]. At Rt. 267 Exit 1B, merge onto Rt. 15 [Rt. 7]. Exit to Rt. 7 Bus West [West Market St]. Turn LEFT at Plaza St. Follow to LEFT turn onto Principal Drummond Way. The school is on the left, after the bridge.

HARPER PARK MIDDLE

701 Potomac Station Drive NE, Leesburg, VA 20176

Tel: (571) 252-2820



Travel east on Rt. 7 Bus [E. Market St.]. and continue on 7E towards Sterling. Exit onto Battlefield Parkway (N). Turn RIGHT (NE) onto Potomac Station Drive. Harper Park is the second school on the right.



Travel north on Dulles Airport Access Road and merge onto Rt. 28 (N) [Sully Road]. Merge onto Rt. 7 (W) towards Leesburg. Follow ramp onto River Creek Parkway (N). Turn LEFT (W) onto Potomac Station Drive. Harper Park is the first school on the left.



Travel north on Dulles Airport Access Road and merge onto Rt. 267 (W) [Dulles Greenway]. Follow Rt. 267 (W) to Exit 2. Follow ramp to traffic light at Battlefield Pkwy. Turn LEFT on Battlefield Pkwy SE. Turn RIGHT on Potomac Station Drive NE. Harper Park is the second school on right.

HERITAGE HIGH

520 Evergreen Mill Road SE, Leesburg, VA 20175

Tel: (571) 252-2800



Travel south on Rt. 15 Bus [S. King Street]. Turn LEFT (SE) onto Evergreen Mill Road SE. Heritage is the second school on the left, just beyond the Freedom Park athletic fields.



Travel north on Dulles Airport Access Road and merge onto Rt. 28 (N) [Sully Road]. Merge onto Rt. 7 (W) towards Leesburg. Continue on Rt. 7W to Battlefield Pkwy. Exit (S) onto Battlefield Pkwy SE. Continue on Battlefield Parkway to Evergreen Mill Rd. Turn LEFT (S) on Evergreen Mill Rd. School is on the left.



Travel north on Dulles Airport Access Road and merge onto Rt. 267 (W) [Dulles Greenway]. Follow Rt. 267 (W) to Exit 3. Follow ramp then turn LEFT (W) onto Shreve Mill Rd. Turn RIGHT (N) onto Evergreen Mill Rd. School is on the left.

**DIRECTIONS FROM LEESBURG COURTHOUSE****DIRECTIONS FROM DULLES AIRPORT****DIRECTIONS USING TOLLROADS**

HISTORIC DOUGLASS HIGH SCHOOL EDUCATION AND DEVELOPMENT CAMPUS

407 East Market Street, Leesburg, VA 20176
Tel: (571)252-2060



Travel east on Rt. 7 Bus [E. Market Street]. School is on the right.



Travel north on Dulles Airport Access Road and merge onto Rt. 28 (N) [Sully Road]. Merge onto Rt. 7 (W) towards Leesburg. Continue on Rt. 7 Bus [E. Market Street]. School will be on the left.



Travel north on Dulles Airport Access Road and merge onto Rt. 267 (W) [Dulles Greenway]. Take Rt. 267 Exit 1B. Continue on Rt. 15/Rt. 7 Bypass. Exit to Rt. 7 Bus West [Market St.]. School is on the left.

J. LUPTON SIMPSON MIDDLE

490 Evergreen Mill Road SE, Leesburg, VA 20175
Tel: (571) 252-2840



Travel south on Rt. 15 Bus [S. King St.]. Turn LEFT (SE) onto Evergreen Mill Road SE. School is the first school on the left, across from Evergreen Mill ES.



Travel north on Dulles Airport Access Road and merge onto Rt. 28 (N) [Sully Road]. Merge onto Rt. 7 (W) towards Leesburg. Continue on Rt. 7 (W) to exit (SE) at Battlefield Pkwy SE. Follow to Evergreen Mill Rd. Turn RIGHT (N) on Evergreen Mill Road. School is on the RIGHT.



Travel north on Dulles Airport Access Road and merge onto Rt. 267 (W) [Dulles Greenway]. Follow Rt. 267 (W) to Exit 2. Follow ramp (Miller Dr. SE) to traffic light at Battlefield Pkwy. Turn RIGHT onto Battlefield Pkwy. At second traffic signal, turn RIGHT onto Evergreen Mill Road SE. School is on the right.

JOHN W. TOLBERT, JR. ELEMENTARY

691 Potomac Station Drive NE, Leesburg, VA 20176
Tel: (571) 252-2870



Travel east on Rt. 7 Bus [E. Market St.]. and continue on 7E towards Sterling. Take the exit to Battlefield Parkway (N). Turn RIGHT (NE) onto Potomac Station Drive. Tolbert is the first school on the right.



Travel north on Dulles Airport Access Road and merge onto Rt. 28 (N) [Sully Road]. Merge onto Rt. 7 (W) towards Leesburg. Follow ramp to the right onto River Creek Parkway (N). Turn LEFT (W) onto Potomac Station Drive. John W. Tolbert Jr Elementary is the second school on the left, past Harper Park Middle.



Travel north on Dulles Airport Access Road and merge onto Rt. 267 (W) [Dulles Greenway]. Follow Rt. 267 (W) to Exit 2. Follow ramp to traffic light at Battlefield Pkwy. Turn LEFT onto Battlefield Pkwy SE. Turn RIGHT (S) onto Potomac Station Drive NE. John W Tolbert Jr. Elementary is the first school on the right.

LEESBURG ELEMENTARY

323 Plaza Street NE, Leesburg, VA 20176
Tel: (571) 252-2860



Travel east on Market Street. Turn LEFT (NE) on Plaza Street. School is on the left; turn LEFT to enter parking lots.



Travel north on Dulles Airport Access Road and merge onto Rt. 28 (N) [Sully Road]. Merge onto Rt. 7 (W) towards Leesburg. Continue on Rt. 7 Bus. [East Market Street]. Turn RIGHT (N) onto Plaza Street. School is on the left.



Travel north on Dulles Airport Access Road and merge onto Rt. 267 (W) [Dulles Greenway]. At Rt. 267 Exit 1B, continue on Rt. 15/Rt. 7 Bypass. Exit to Rt. 7 Bus West [Market St.]. Continue west on Market St. Turn right at the second light onto Plaza Street NE. School is on the left.



LOUDOUN COUNTY HIGH / JROTC

415 Dry Mill Road SW, Leesburg, VA 20175

Tel: (571) 252-2000



Travel south on Rt. 15 Bus [S. King St.]. Turn RIGHT (W) onto Loudoun Street. Turn LEFT (S) onto Dry Mill Road. School is on the right, at intersection of Catoctin Circle SW and Dry Mill Road.



Travel north on Dulles Airport Access Road and merge onto Rt. 28 (N) [Sully Road]. Merge onto Rt. 7 (W) towards Leesburg. Continue on Rt. 7 Bus. [East Market Street]. Turn LEFT (S) on Catoctin Circle. School is just after the intersection with Dry Mill Road, on the left.



Travel north on Dulles Airport Access Road and merge onto Rt. 267 (W) [Dulles Greenway]. Take Rt. 267 Exit 1A, and merge onto Rt. 15 Byp [Rt. 7W]. Exit onto Rt. 15 Bus (N) toward Leesburg [S. King St.] At second traffic signal, turn LEFT (W) onto Catoctin Circle SW. School is on the corner of Catoctin Circle and Dry Mill Road.

LUCKETTS ELEMENTARY

14550 James Monroe Highway, Leesburg, VA 20176

Tel: (571) 252-2070



Travel north on Rt. 15 Bus (N) [N. King St.]. Merge with Rt. 15 (N) to Lucketts (about 5.5 miles). School is on the right.



Travel north on Dulles Airport Access Road and merge onto Rt. 28 (N) [Sully Road]. Merge onto Rt. 7W. Follow sign for Rt. 15N Bypass, toward Frederick, MD. Merge onto Rt. 15 (N); continue for 5-6 miles. School is on the right.



Travel north on Dulles Airport Access Road and merge onto Rt. 267 (W) [Dulles Greenway]. At Rt. 267 Exit 1B, turn off onto ramp, and continue north on Rt 15 Bypass [Rt. 7]. Merge onto Rt. 15 (N); continue for 5-6 miles. School is on the right.

SMART'S MILL MIDDLE

850 North King Street, Leesburg, VA 20176

Tel: (571) 252-2030



Travel north on N. King Street [Rt. 15 Bus] as if you are heading out of town. Continue through traffic signal at Battlefield Parkway and turn RIGHT at next signal (after Dry Hollow Road). School is on the left.



Travel north on Dulles Airport Access Road and merge onto Rt. 28(N). Exit Rt. 7W and continue to Leesburg. Remain on Rt. 7 Bus [E. Market Street]. Turn RIGHT (N) on N. King Street. Turn RIGHT at second light after Battlefield Parkway. School is on the left.



Travel north on Dulles Airport Access Road and merge onto Rt. 267 (W) [Dulles Greenway]. Take Rt. 267 Exit 1A, staying to the right after merging onto Rt. 15 Byp [Rt. 7W]. Take the Leesburg exit onto Rt. 15 Bus [S. King St.] (turn RIGHT). Continue on Rt. 15 Bus [N. King St.] as if you are heading out of town. Continue through traffic signal at Battlefield Parkway Turn RIGHT at second signal (after Dry Hollow Road). School is on the left.

SYCOLIN CREEK ELEMENTARY

21100 Evergreen Mills Road, Leesburg, VA 20175

Tel: (571) 252-2910



Travel south on Rt. 15 Bus [S. King St.]. Turn LEFT (SE) onto Evergreen Mill Road SE. Continue on Evergreen Mill Rd. past J. Lupton Simpson MS/ Evergreen Mill ES and Heritage HS approximately 3-4 miles. School is on the left.



Travel north on Dulles Airport Access Road and merge onto Rt. 28 (N) [Sully Road]. Merge onto Rt. 7 (W) towards Leesburg. Continue on Rt. 7W to Battlefield Pkwy. Exit (S) onto Battlefield Pkwy. Continue on Battlefield Parkway to Evergreen Mill Rd. Turn LEFT (SE) onto Evergreen Mill Road SE. Continue on Evergreen Mill Rd. past Heritage HS approximately 3-4 miles. School is on the left.



Travel north on Dulles Airport Access Road and merge onto Rt. 267 (W) [Dulles Greenway]. Follow Rt. 267 (W) to Exit 3. Follow ramp then turn LEFT (W) onto Shreve Mill Rd. Turn LEFT (S) onto Evergreen Mill Rd. School will be on the left.



THE NORTH STAR SCHOOL

715 Childrens Center Road SW, Leesburg, VA 20175
Tel: (571) 252-2920



Travel west on Rt. 7 Bus [Market St.] and turn LEFT (S) onto Catoctin Circle SW. Turn RIGHT (W) onto Children's Center Road. School is on the immediate left.



Travel north on Dulles Airport Access Road and merge onto Rt. 28 (N) [Sully Road]. Merge onto Rt. 7 (W) towards Leesburg. Continue west on Rt 7 Bus [Market St.] and turn LEFT (S) onto Catoctin Circle SW. Turn RIGHT (W) onto Children's Center Road. School is on the immediate left.



Travel north on Dulles Airport Access Road and merge onto Rt. 267 (W) [Dulles Greenway]. Take Rt. 267 Exit 1A, and stay to the right after merging onto Rt. 15 Byp [Rt. 7W]. Take exit for Rt. 7 Bus (E) [W. Market St.]. Turn RIGHT (S) onto Catoctin Circle SW. Turn RIGHT (W) onto Children's Center Road. School is on the immediate left.

TRANSPORTATION BUILDING

42000 Loudoun Center Place Leesburg, VA 20175
Tel: (571) 252-1700



Travel east on Rt. 7 Bus [E. Market Street]. Turn RIGHT (S) on Plaza Street, which becomes Sycolin Road SE. Turn LEFT (E) on Loudoun Center Place. This facility is co-located with Loudoun County Vehicle Maintenance. It is downhill from the four-way stop on Loudoun Center Place.



Travel north on Dulles Airport Access Road and merge onto Rt. 28 (N) [Sully Road]. Merge onto Rt. 7 (W) towards Leesburg. Continue on Rt. 7 (W) to exit ramp at Battlefield Pkwy (SE). Follow Battlefield Pkwy. south. Turn LEFT (S) on onto Sycolin Road SE. Turn LEFT (E) on Loudoun Center Place.



Travel north on Dulles Airport Access Road and merge onto Rt. 267 (W) [Dulles Greenway]. At Rt. 267 take Exit 2, follow Miller Dr. SE to stop light. Continue straight on Miller Dr. SE to end. Turn RIGHT (S) onto Sycolin Road SE. Turn LEFT (E) on Loudoun Center Place. This facility is co-located with Loudoun County Vehicle Maintenance. It is downhill from the four-way stop on Loudoun Center Place.

TUSCARORA HIGH

801 North King Street, Leesburg, VA 20176
Tel: (571) 252-1900



Travel north on N. King Street [Rt. 15 Bus]. Continue past the traffic signal at Battlefield Parkway. The school entrance is at the next traffic light on the LEFT.



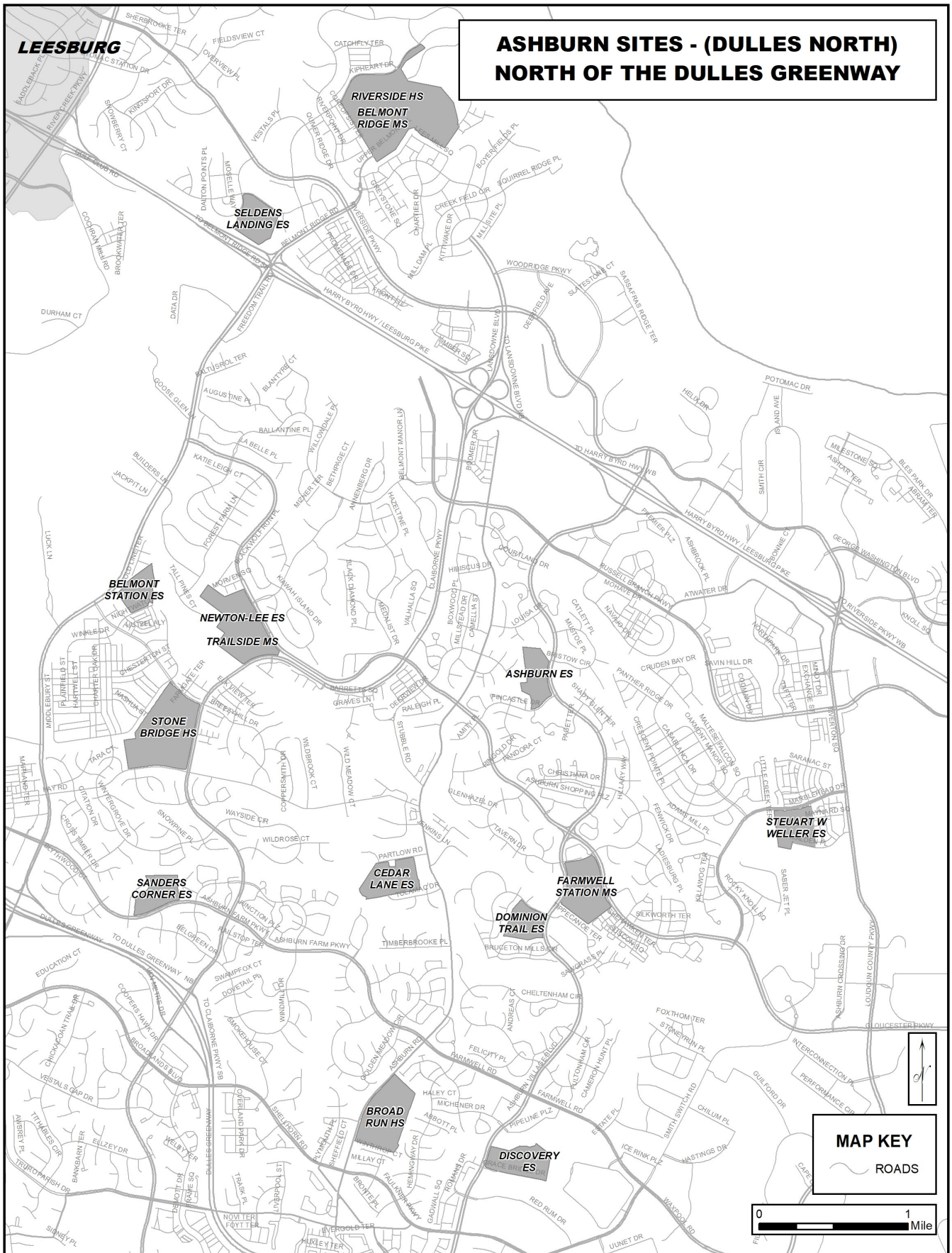
Travel north on Dulles Airport Access Road and merge onto Rt. 28(N). Exit Rt. 7W and continue to Leesburg. Remain on Rt. 7 Bus [E. Market Street]. Turn RIGHT (N) on N. King Street. Continue through traffic signal at Battlefield Parkway. School entrance is on the left at the next traffic signal.



Travel north on Dulles Airport Access Road and merge onto Rt. 267 (W) [Dulles Greenway]. Take Rt. 267 Exit 1A, and stay to the right after merging onto Rt. 15 Byp [Rt. 7W]. Exit onto Rt.15 Bus [S. King St.] toward Leesburg. Turn RIGHT at the end of the ramp. Travel north on Rt. 15 Bus [N. King St.] through town. Continue through traffic signal at Battlefield Parkway. School entrance is on the left at the next traffic signal.







ASHBURN ELEMENTARY

44062 Fincastle Drive, Ashburn, VA 20147
Tel: (571) 252-2350



Travel east on Rt. 7 Bus [E. Market St.], and continue on Rt. 7E towards Sterling. Exit RIGHT (S) onto Ashburn Village Blvd. School is on the right. Turn RIGHT (SW) onto Fincastle Drive to enter school grounds.



Travel north on Dulles Airport Access Road and merge onto Rt. 28 (N) [Sully Road]. Exit LEFT (W) at Rt. VA-625 [Waxpool Road], which becomes Rt. 640 [Farmwell Road]. Continue NW, and turn RIGHT (N) onto Ashburn Village Blvd. School is on the left. Turn LEFT (SW) onto Fincastle Drive to enter school grounds.



Travel north on Dulles Airport Access Road and merge onto Rt. 267 (W) [Dulles Greenway]. Take Exit 6 off of Rt. 267 to Ashburn Village Blvd. (N). School is the second school on the left. Turn LEFT (N) onto Fincastle Drive to enter school grounds.

BELMONT RIDGE MIDDLE

19045 Upper Belmont Place, Leesburg, VA 20176
Tel: (571) 252-2220



Travel east on Rt. 7 Bus [E. Market St.]. Take the exit toward Rt. 659 (N) [Belmont Ridge Road] which becomes Upper Belmont Place. At the traffic circle continue straight. School is on the left.



Travel north on Dulles Airport Access Road. Take Rt. 28 (N) [Sully Road]. Merge onto Rt. 7 (W) towards Leesburg. Travel west on Rt. 7. Take the exit toward Rt. 659 (N) [Belmont Ridge Road] which becomes Upper Belmont Place. At the traffic circle continue straight. School is on the left.



Travel north on Dulles Airport Access Road and merge onto Rt. 267 (W) [Dulles Greenway]. Take exit 4 Rt. 659 (N) [Belmont Ridge Road] and travel north. Beyond Rt. 7, Belmont Ridge Road becomes Upper Belmont Place. At the traffic circle continue straight. School is on the left.

BELMONT STATION ELEMENTARY

20235 Nightwatch Street, Ashburn, Virginia 20147
Tel: (571) 252-2240



Travel east on Rt. 7 Bus [E. Market St.]. Take the exit toward Rt. 659 (S) [Belmont Ridge Road]. Turn LEFT on Portsmouth Road. Turn LEFT on Nightwatch Street. School is on the left.



Travel north on Dulles Airport Access Road. Take Rt. 28 (N) [Sully Road]. Exit LEFT (W) at Rt. VA-625 [Waxpool Road], which becomes Rt. 640 [Farmwell Road] and Ashburn Farm Pkwy. Turn RIGHT (S) onto Rt. 659 [Belmont Ridge Road]. Turn RIGHT on Portsmouth Road. Turn LEFT on Nightwatch Street. School is on the left.



Travel north on Dulles Airport Access Road and merge onto Rt. 267 (W) [Dulles Greenway]. Take exit 4 [Belmont Ridge Road] and travel north. Turn RIGHT on Portsmouth Road. Turn LEFT on Nightwatch Street. School is on the left.

BROAD RUN HIGH

21670 Ashburn Road, Ashburn, VA 20147
Tel: (571) 252-2300



Travel east on Rt. 7 Bus [E. Market St.] and continue on Rt. 7E towards Sterling for about 5.5 miles. Exit RIGHT (S) onto Claiborne Pkwy (S). Turn LEFT onto Russell Branch Pkwy. Turn RIGHT onto Ashburn Rd. School is on left, after the traffic signal at the Ashburn Farm Parkway intersection.



Travel north on Dulles Airport Access Road and merge onto Rt. 28 (N) [Sully Road]. Exit LEFT onto Rt. VA-625 W [Waxpool Road], which becomes Farmwell Road. Turn LEFT (S) onto Rt. 641 [Ashburn Rd]. School is on the left.



Travel north on Dulles Airport Access Road and merge onto Rt. 267 (W) [Dulles Greenway]. Take Exit 6 (Rt 772) Ashburn/Broadlands. Turn RIGHT onto Rt. 772 (N) [Ashburn Village Blvd]. Turn LEFT (NW) onto Rt. 643 (Shellhorn Rd). Turn LEFT (W) onto Rt. VA-625 [Waxpool Road], and turn RIGHT (N) onto Rt. 641 [Ashburn Rd]. School is on the right.



ASHBURN (DULLES NORTH)

CEDAR LANE ELEMENTARY

43700 Tolamac Drive, Ashburn, VA 20147
Tel: (571) 252-2120



Travel east on Rt. 7 Bus [E. Market St.], and continue on Rt. 7E towards Sterling. Exit RIGHT onto Claiborne Pkwy/Belmont (S). Turn LEFT (E) onto Russell Branch Pkwy. Turn RIGHT (S) onto Ashburn Rd. Turn RIGHT (W) onto Tolamac Drive. School is at the end of the road.



Travel north on Dulles Airport Access Road and merge onto Rt. 28 (N) [Sully Road]. Exit LEFT at Rt. VA-625 W [Waxpool Road], which becomes Rt. 640 [Farmwell Road]. Turn RIGHT (N) onto Ashburn Road for approximately 1/2 mile. Turn LEFT (W) onto Tolamac Drive. The school is at the end of the road.



Travel north on Dulles Airport Access Road and merge onto Rt. 267 (W) [Dulles Greenway]. Take Exit 6 (Rt 772). Turn RIGHT (N) at end of ramp. Turn LEFT (W) onto Farmwell Road. Turn RIGHT (N) onto Ashburn Road. Turn LEFT (W) onto Tolamac Drive. The school is at the end of the road.

DISCOVERY ELEMENTARY

44020 Grace Bridge Drive, Ashburn, VA 20147
Tel: (571) 252-2370



Travel east on Rt. 7 Bus [E. Market St.] and continue on Rt. 7E towards Sterling. Exit RIGHT (S) onto Ashburn Village Blvd. Turn LEFT (E) onto Grace Bridge Drive. School entrance is on left.



Travel north on Dulles Airport Access Road and merge onto Rt. 28 (N) [Sully Road]. Exit LEFT (W) at Rt. VA-625 [Waxpool Road], which becomes Rt. 640 [Farmwell Road]. Continue NW and turn LEFT (S) onto Ashburn Village Blvd. Turn LEFT (E) onto Grace Bridge Drive. School entrance is on the left.



Travel north on Dulles Airport Access Road and merge onto Rt. 267 (W) [Dulles Greenway]. Take Exit 6 Rt. 772. Turn RIGHT (N) at end of ramp. Turn RIGHT (E) onto Grace Bridge Drive. School entrance is on the left.

DOMINION TRAIL ELEMENTARY

44045 Bruceton Mills Circle, Ashburn, VA 20147
Tel: (571) 252-2340



Travel east on Rt. 7 Bus [E. Market St.], and continue on Rt. 7E towards Sterling. Exit RIGHT (S) onto Ashburn Village Blvd. Turn RIGHT (W) onto Bruceton Mills Circle. School is on the left.



Travel north on Dulles Airport Access Road and merge onto Rt. 28 (N) [Sully Road]. Exit LEFT (W) at Rt. VA-625 [Waxpool Road], which becomes Rt. 640 [Farmwell Road]. Continue NW, and turn RIGHT (N) onto Ashburn Village Blvd. School is on the left. Turn LEFT (W) onto Bruceton Mills Circle to enter grounds.



Travel north on Dulles Airport Access Road and merge onto Rt. 267 (W) [Dulles Greenway]. Take Exit 6 (Rt. 772). Turn RIGHT (N) at end of ramp. Continue north on Ashburn Village Blvd. School is on the left. Turn LEFT (W) onto Bruceton Mills Circle to enter grounds.

FARMWELL STATION MIDDLE

44281 Gloucester Parkway, Ashburn, VA 20147
Tel: (571) 252-2320



Travel east on East Market Street and continue on Rt. 7E towards Sterling. Exit RIGHT (S) onto Ashburn Village Blvd. Turn LEFT (SE) onto Gloucester Parkway. School is on the right, after crossing Ashburn Village Boulevard.



Travel north on Dulles Airport Access Road and merge onto Rt. 28 (N) [Sully Road]. Exit LEFT onto VA-625 W [Waxpool Road]. Continue west for about 3.5 miles (name changes to Farmwell Road). Turn RIGHT (N) on Ashburn Village Blvd. Turn RIGHT (SE) onto Gloucester Parkway. School is on the right.



Travel north on Dulles Airport Access Road and merge onto the Dulles Greenway W (Rt. 267). At Rt. 267 Exit 6, turn off onto ramp. Turn RIGHT (N) onto Ashburn Village Blvd. Continue on Ashburn Village Blvd. Turn RIGHT (SE) onto Gloucester Parkway. School is on the right.



DIRECTIONS FROM LEESBURG COURTHOUSE



DIRECTIONS FROM DULLES AIRPORT



DIRECTIONS USING TOLLROADS

NEWTON-LEE ELEMENTARY

43335 Gloucester Parkway, Ashburn, VA 20147
Tel: (571) 252-1535



Travel east on Rt. 7 Bus [E. Market St.] and continue on Rt. 7E towards Sterling. Take the exit toward Rt. 659 (S) [Belmont Ridge Road]. Turn LEFT (E) onto Gloucester Parkway. School is on the right.



Travel north on Dulles Airport Access Road and merge onto Rt. 28 (N) [Sully Road]. Exit LEFT onto VA-625 W [Waxpool Road]. Continue west (name changes to Farmwell Road, then to Ashburn Farm Parkway). Turn RIGHT (N) on Rt. 641 [Ashburn Road]. Turn LEFT (E) on Gloucester Parkway. School is on the right.



Travel north on the Dulles Airport Access Road and merge onto Rt. 267 (W) [Dulles Greenway]. Take Rt. 267 Exit 4 and turn RIGHT (N) onto Belmont Ridge Road. Turn RIGHT(E) onto Gloucester Parkway. School is on the right.

RIVERSIDE HIGH

19019 Upper Belmont Place, Leesburg, VA 20176
Tel: (703) 554-8900



Travel east on Rt. 7 Bus [E. Market St.]. Take the exit (N) onto Rt. 659 [Belmont Ridge Road] which becomes Upper Belmont Place. At the traffic circle continue straight. Continue past Belmont Ridge Middle School. Follow to second traffic circle. Riverside High School is on the left.



Travel north on Dulles Airport Access Road. Take Rt. 28 (N) [Sully Road]. Merge onto Rt. 7 (W) towards Leesburg. Travel west on Rt. 7. Exit (N) onto Rt. 659 [Belmont Ridge Road] which becomes Upper Belmont Place. At the traffic circle continue straight. Continue past Belmont Ridge Middle School. Follow to second traffic circle. Riverside High School is on the left.



Travel north on Dulles Airport Access Road and merge onto Rt. 267 (W) [Dulles Greenway]. Take exit 4 [Belmont Ridge Road] and travel north. After crossing Rt. 7, Belmont Ridge Road becomes Upper Belmont Place. At the traffic circle continue straight. Continue past Belmont Ridge Middle School. Follow to second traffic circle. Riverside High School is on the left.

SANDERS CORNER ELEMENTARY

43100 Ashburn Farm Parkway, Ashburn, VA 20147
Tel: (571) 252-2250



Travel east on Rt. 7 Bus [E. Market St.] and continue on Rt. 7E towards Sterling. Take the exit toward Rt. 659 (S) [Belmont Ridge Road]. Turn LEFT (E) onto Ashburn Farm Parkway. School is on the left.



Travel north on Dulles Airport Access Road and merge onto Rt. 28 (N) [Sully Road]. Exit LEFT to VA-625 W [Waxpool Road]. Continue west (name changes to Farmwell Road, then to Ashburn Farm Parkway). School is on the right, a few miles beyond Claiborne Parkway.



Travel north on the Dulles Airport Access Road and merge onto Rt. 267 (W) [Dulles Greenway]. Take Rt. 267 Exit 5 and turn RIGHT (N) onto Claiborne Parkway. Turn LEFT (W) onto Ashburn Farm Parkway. School is on the right.

SELDENS LANDING ELEMENTARY

43345 Coton Commons Drive, Leesburg, VA 20176
Tel: (571) 252-2260



Travel east on Rt. 7 for about 3 miles. Take the exit toward Rt. 659 (N) [Belmont Ridge Road], which becomes Upper Belmont Place. Turn LEFT onto Riverside Parkway. Turn LEFT onto Coton Manor Drive (sign to right says Kipheart Road). Turn RIGHT onto Coton Commons Drive. School is on the left.



Travel north on Dulles Airport Access Road. Take Rt. 28 (N) [Sully Road]. Merge onto Rt. 7 (W) towards Leesburg. Travel west on Rt. 7. Take the exit toward Rt. 659 (N) [Belmont Ridge Road], which becomes Upper Belmont Place. Turn LEFT onto Riverside Parkway. Turn LEFT onto Coton Manor Drive (sign to right says Kipheart Drive). Turn RIGHT onto Coton Commons Drive. School is on the left.



Travel north on the Dulles Airport Access Road and merge onto Rt. 267 (W) [Dulles Greenway]. Take Rt. 267 Exit 4 Rt. 659 (N) [Belmont Ridge Road]. Cross Rt. 7. Belmont Ridge Road becomes Upper Belmont Place. Turn LEFT onto Riverside Parkway. Turn LEFT onto Coton Manor Drive (sign to right says Kipheart Drive). Turn RIGHT onto Coton Commons Drive. School is on the left.



ASHBURN (DULLES NORTH)

STEUART W. WELLER ELEMENTARY

20700 Marblehead Drive, Ashburn, VA 20147
Tel: (571) 252-2360



Travel east on Rt. 7 Bus [E. Market St.] and continue on Rt. 7E towards Sterling. Exit RIGHT onto Loudoun County Pkwy (S) [Rt. 607 to Rt 267]. Stay right on ramp and follow to Loudoun County Pkwy (S). Turn RIGHT (S) onto Marblehead Drive. School is on the left.



Travel north on the Dulles Airport Access Road and take Rt. 28 (N) [Sully Road]. Exit LEFT to VA-625 W [Waxpool Road]. Turn RIGHT (N) on Loudoun County Parkway. Turn LEFT (W) on Marblehead Drive. School is on the left.



Travel north on the Dulles Airport Access Road and merge onto Rt. 267 (W) [Dulles Greenway]. Take Exit 7 [Loudoun County Pkwy] (N). Turn RIGHT onto Loudoun County Pkwy. Turn LEFT (W) on Marblehead Drive. School is on the left.

STONE BRIDGE HIGH

43100 Hay Road, Ashburn, VA 20147
Tel: (571) 252-2200



Travel east on Rt. 7 Bus [E. Market St.] and continue on Rt. 7E towards Sterling. Exit RIGHT (S) onto Belmont Ridge Road [Rt. 659]. Turn LEFT (E) onto Hay Road. School is on the left.



Travel north on the Dulles Airport Access Road and take Rt. 28 (N) [Sully Road]. Exit LEFT to VA-625 W [Waxpool Road] toward Ashburn. Continue west (name changes to Farmwell Road, then to Ashburn Farm Parkway). Turn RIGHT (N) on Claiborne Parkway. Turn LEFT (W) on Hay Road. Turn RIGHT to enter school. School is on the corner of Claiborne Parkway and Hay Road.



Travel north on the Dulles Airport Access Road and merge onto Rt. 267 (W) [Dulles Greenway]. Take Rt. 267 Exit 5 and turn RIGHT (N) onto Claiborne Parkway. Turn LEFT (W) onto Hay Road. School entrance is on the right.

TRAILSIDE MIDDLE

20325 Claiborne Parkway, Ashburn, VA 20147
Tel: (571) 252-2280



Travel east on Rt. 7 Bus [E. Market St.] and continue on Rt. 7E towards Sterling. Exit RIGHT (S) onto Claiborne Pkwy. Continue on Claiborne Pkwy. School entrance will be on the right.



Travel north on the Dulles Airport Access Road and take Rt. 28 (N) [Sully Road]. Exit LEFT to VA-625 W [Waxpool Road] toward Ashburn. Continue west (name changes to Farmwell Road, then to Ashburn Farm Parkway). Turn RIGHT (N) on Claiborne Parkway. School entrance will be on the left.



Travel north on Dulles Airport Access Road and merge onto Rt. 267 (W) [Dulles Greenway]. Take Exit 5 and turn RIGHT (N) onto Claiborne Pkwy. School entrance will be on the left.




DIRECTIONS FROM LEESBURG COURTHOUSE



DIRECTIONS FROM DULLES AIRPORT



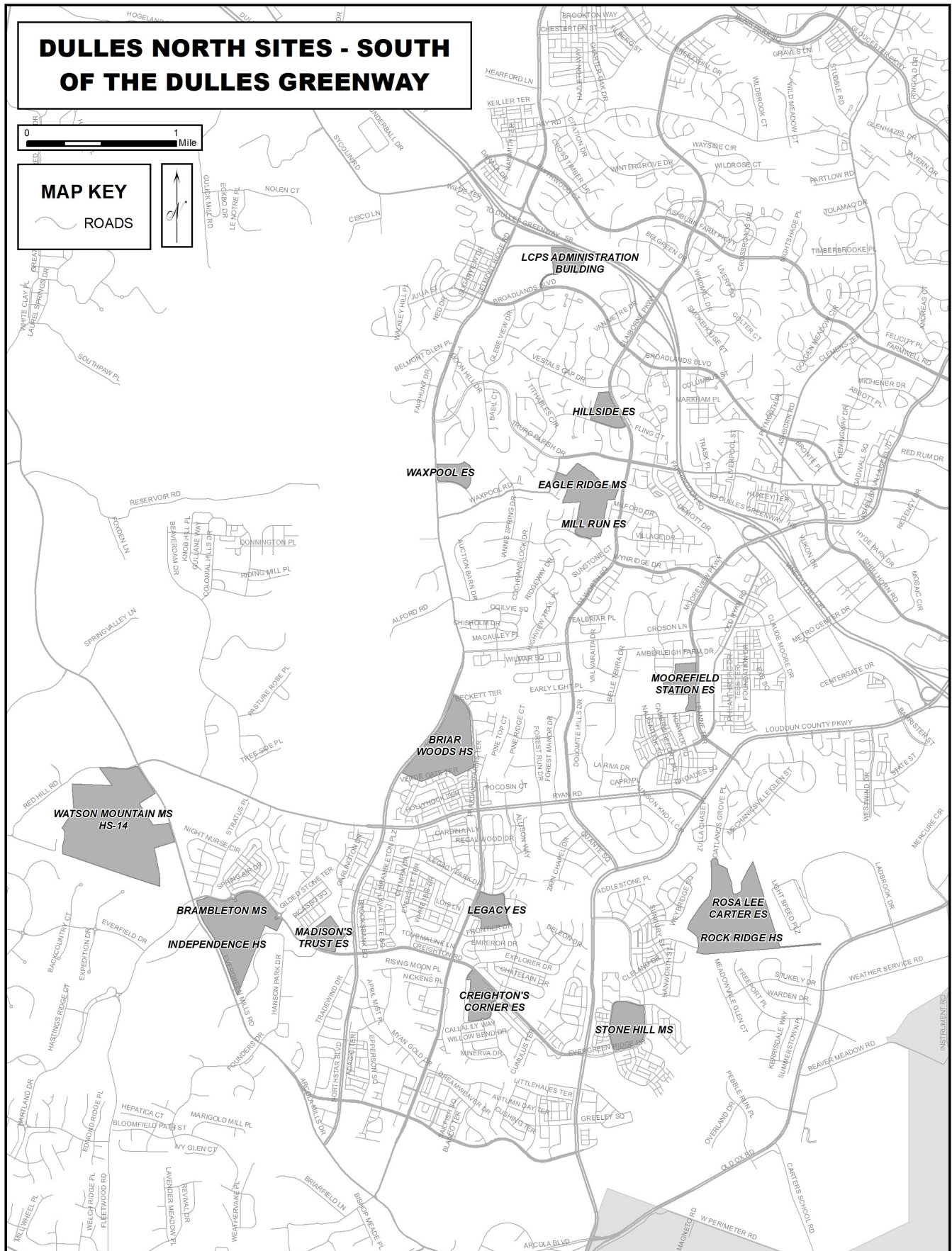
DIRECTIONS USING TOLLROADS



DULLES NORTH SITES - SOUTH OF THE DULLES GREENWAY

0 1 Mile

MAP KEY
ROADS



BRAMBLETON MIDDLE

23070 Learning Circle, Ashburn, VA 20148

Tel: (703) 957-4450



Travel east on Rt. 7 Bus [E. Market St.] and continue on Rt. 7E towards Sterling. Take the exit ramp toward Belmont Ridge Road (S) [Rt. 659 S]. Belmont Ridge Road becomes Northstar Boulevard. Turn RIGHT onto Creighton Road. School is on the left.



Travel north on Dulles Airport Access Road and merge onto Rt. 28 (N) [Sully Road]. Exit LEFT (W) at Rt. 625 [Waxpool Road]. Turn LEFT (S) onto Loudoun County Parkway. Follow Loudoun County Pkwy to Ryan Road. Turn RIGHT onto Ryan Road. Turn LEFT onto Northstar Boulevard. Turn RIGHT on Creighton Rd. School is on the left.



Travel north on Dulles Airport Access Road and merge onto Rt. 267 (W) [Dulles Greenway]. At Rt. 267 Exit 7, take the Loudoun County Parkway (W). Follow Loudoun County Pkwy to Ryan Road. Turn RIGHT onto Ryan Road. Turn LEFT onto Northstar Boulevard. Turn RIGHT on Creighton Rd. School is on the left.

BRIAR WOODS HIGH

22525 Belmont Ridge Road, Ashburn, Virginia 20148

Tel: (703) 957-4400



Travel east on E. Market Street, and continue on Rt. 7E towards Sterling. Take the exit ramp toward Belmont Ridge Road (S) [Rt. 659 S]. Follow Belmont Ridge Rd turning LEFT at light at Northstar Blvd. School is on the right.



Travel north on Dulles Airport Access Road and merge onto Rt. 28 (N) [Sully Road]. Exit LEFT (W) at Rt. 625 [Waxpool Road], which becomes Rt. 640 [Farmwell Road]. Turn LEFT (S) onto Loudoun County Parkway. Follow Loudoun County Pkwy to Ryan Road. Turn right onto Ryan Road. Follow to Belmont Ridge Road intersection and turn RIGHT. School entrance is on the LEFT.



Travel north on Dulles Airport Access Road and merge onto Rt. 267 (W) [Dulles Greenway]. At Rt. 267 Exit 7, take the Loudoun County Parkway (W). Turn right onto Ryan Road. Turn RIGHT (N) onto Belmont Ridge Road. School is on left.

CREIGHTON'S CORNER ELEMENTARY

23171 Minerva Drive, Ashburn, VA 20148

Tel: (703) 957-4480



Travel east on Rt. 7 Bus [E. Market St.] and continue on Rt. 7E towards Sterling. Take the exit ramp toward Belmont Ridge Road (S) [Rt. 659 S]. Follow Belmont Ridge Rd turning left at light at Northstar Blvd. Continue past Briar Woods HS on the right. Turn LEFT onto Creighton Rd. School is on the right.



Travel north on Dulles Airport Access Road and merge onto Rt. 28 (N) [Sully Road]. Exit LEFT (W) at Rt. 625 [Waxpool Road]. Turn LEFT (S) onto Loudoun County Parkway. Follow Loudoun County Pkwy to Creighton Road. Turn RIGHT onto Creighton Road. School is on the left.



Travel north on Dulles Airport Access Road and merge onto Rt. 267 (W) [Dulles Greenway]. At Rt. 267 Exit 7, take the Loudoun County Parkway (W). Turn right onto Creighton Road. School is on the left.

EAGLE RIDGE MIDDLE

42901 Waxpool Road, Ashburn, VA 20148

Tel: (571) 252-2140



Travel east on Rt. 7 Bus [E. Market St.], and continue on Rt. 7E towards Sterling. Take the exit ramp toward Belmont Ridge Road (S) [Rt. 659 S]. Turn LEFT on Truro Parish Road. Turn RIGHT on Waxpool Road. School is on the left.



Travel north on Dulles Airport Access Road and merge onto Rt. 28 (N) [Sully Road]. Exit LEFT (W) at Rt. 625 [Waxpool Road], which becomes Rt. 640 [Farmwell Road] and Ashburn Farm Pkwy. Turn LEFT (S) onto Claiborne Parkway. Follow Claiborne Pkwy and turn RIGHT (W) onto Waxpool Road. Follow Waxpool Road as it turns left. School is on the left.



Travel north on Dulles Airport Access Road and merge onto Rt. 267 (W) [Dulles Greenway]. Exit Rt. 267 Exit 5 [Claiborne Parkway] and turn LEFT (SW). Follow Claiborne Pkwy and turn RIGHT (W) onto Waxpool Road. Follow Waxpool Road as it turns



HILLSIDE ELEMENTARY

43000 Ellzey Drive, Ashburn, VA 20148
Tel: (571) 252-2170



Travel east on Rt. 7 Bus [E. Market St.] and continue on Rt. 7E towards Sterling. Exit RIGHT (S) on Rt. 901 [Claiborne Parkway]. Pass exits for Rt. 267. Turn RIGHT (W) onto Ellzey Drive. School is on the right.



Travel north on Dulles Airport Access Road and merge onto Rt. 28 (N) [Sully Road]. Exit LEFT to 625 [Waxpool Road]. Continue west (name changes to Farmwell Road, then to Ashburn Farm Parkway) and turn LEFT (S) on Claiborne Pkwy. Turn RIGHT (W) onto Ellzey Drive. School is on the right.



Travel north on Dulles Airport Access Road and merge onto Rt. 267 (W) [Dulles Greenway]. At Rt. 267 Exit 5, turn off onto ramp. Turn LEFT (S) onto Claiborne Parkway and drive under overpass. Turn RIGHT (W) onto Ellzey Drive. School is on the right.

INDEPENDENCE HIGH

23115 Learning Circle, Ashburn, VA 20148
Tel: (571) 367-4200



Travel east on Rt. 7 Bus [E. Market St.] and continue on Rt. 7E towards Sterling. Take the exit ramp toward Belmont Ridge Road (S) [Rt. 659 S]. Continue straight as Belmont Ridge Road becomes Northstar Boulevard. Turn RIGHT onto Creighton Road. School is on the left.



Travel north on Dulles Airport Access Road and merge onto Rt. 28 (N) [Sully Road]. Exit LEFT (W) at Rt. 625 [Waxpool Road]. Turn LEFT (S) onto Loudoun County Parkway. Follow Loudoun County Pkwy to Ryan Road. Turn RIGHT onto Ryan Road. Turn LEFT onto Northstar Boulevard. Turn RIGHT on Creighton Rd. School is on the left.



Travel north on Dulles Airport Access Road and merge onto Rt. 267 (W) [Dulles Greenway]. At Rt. 267 Exit 7, take the Loudoun County Parkway (W). Follow Loudoun County Pkwy to Ryan Road. Turn RIGHT onto Ryan Road. Turn LEFT onto Northstar Boulevard. Turn RIGHT on Creighton Rd. School is on the left.

LCPS ADMINISTRATION BUILDING

21000 Education Court, Ashburn, VA 20148
Tel: (571) 252-1000



Travel east on Rt. 7 Bus [E. Market St.] and continue on Rt. 7E towards Sterling. Exit RIGHT (S) on Rt. 901 [Claiborne Parkway]. Pass exits for Rt. 267. Turn RIGHT (W) on Broadlands Blvd. Turn RIGHT (N) into Education Court.



Travel north on Dulles Airport Access Road and merge onto Rt. 28 (N) [Sully Road]. Exit LEFT to 625 [Waxpool Road]. Continue west (name changes to Farmwell Road, then Ashburn Farm Pkwy). Turn LEFT (S) on Claiborne Parkway. Pass exits for Rt. 267. Turn RIGHT (W) on Broadlands Blvd. Turn RIGHT (N) into Education Court.



Travel north on Dulles Airport Access Road and merge onto Rt. 267 (W) [Dulles Greenway]. Take Exit 5 off of Rt. 267, and turn LEFT (S) on Claiborne Parkway. Turn RIGHT (W) on Broadlands Blvd. Turn RIGHT (N) into Education Court.

LEGACY ELEMENTARY

22995 Minerva Drive, Ashburn, Virginia 20148
Tel: (703) 957-4425



Travel east on E. Market Street and continue on Rt. 7E towards Sterling. Take the exit ramp toward Belmont Ridge Road (S) [Rt. 659 S]. Follow Belmont Ridge Rd as it turns left at Northstar Blvd. Continue past Briar Woods HS on the right. Turn LEFT on Legacy Park Drive. Continue past school, turning right on Minerva Drive to enter parking lot.



Travel north on Dulles Airport Access Road and merge onto Rt. 28 (N) [Sully Road]. Exit LEFT to 625 [Waxpool Road]. Turn LEFT (S) on Loudoun County Pkwy. Turn right onto Ryan Road. Turn LEFT on Belmont Ridge Road. Turn LEFT on Legacy Park Drive. Continue past school, turning right on Minerva Drive to enter parking lot.



Travel north on Dulles Airport Access Road and merge onto Rt. 267 (W) [Dulles Greenway]. At Rt. 267 Exit 7, take Loudoun County Parkway (W). Turn right onto Ryan Road. Turn LEFT (S) on Belmont Ridge Road. Turn LEFT on Legacy Park Drive. Continue past school, turning right on Minerva Drive to enter parking lot.



MADISON'S TRUST ELEMENTARY

42380 Creighton Road, Ashburn, VA 20148

Tel: (703) 957-4470



Travel east on Rt. 7 Bus [E. Market St.] and continue on Rt. 7E towards Sterling. Take the exit ramp toward Belmont Ridge Road (S) [Rt. 659 S]. Continue straight onto Northstar Blvd. (Do not turn left to follow Belmont Ridge Rd.) Continue past Briar Woods HS on the left. Turn RIGHT onto Creighton Rd. School is on the right.



Travel north on Dulles Airport Access Road and merge onto Rt. 28 (N) [Sully Road]. Exit LEFT (W) at Rt. 625 [Waxpool Road]. Turn LEFT (S) onto Loudoun County Parkway. Follow Loudoun County Pkwy to Ryan Road. Turn RIGHT onto Ryan Road. Turn LEFT onto Northstar Boulevard. Turn RIGHT on Creighton Rd. School is on the right.



Travel north on Dulles Airport Access Road and merge onto Rt. 267 (W) [Dulles Greenway]. At Rt. 267 Exit 7, take the Loudoun County Parkway (W). Follow Loudoun County Pkwy to Ryan Road. Turn RIGHT onto Ryan Road. Turn LEFT onto Northstar Boulevard. Turn RIGHT on Creighton Rd. School is on the right.

MILL RUN ELEMENTARY

42940 Ridgeway Drive, Ashburn, VA 20148

Tel: (571) 252-2160



Travel east on Rt. 7 Bus [E. Market St.], and continue on Rt. 7E towards Sterling. Take the exit ramp toward Belmont Ridge Road (S) [Rt. 659 S]. Turn LEFT (E) onto Ashburn Farm Road. Turn RIGHT (S) onto Claiborne Parkway and drive under over-pass. Cross Waxpool Road, and turn RIGHT on Ridgeway Drive. School is on right, turn RIGHT to enter school grounds.



Travel north on Dulles Airport Access Road and merge onto Rt. 28 (N) [Sully Road]. Exit LEFT to 625 [Waxpool Road], which becomes Rt. 640 [Farmwell Road] and then Ashburn Farm Parkway. Turn LEFT (S) onto Claiborne Parkway. Follow Claiborne Pkwy and turn RIGHT (W) onto Waxpool Road. Follow Waxpool Road as it turns left. Drive past Eagle Ridge Middle School on the left. Mill Run Elementary School is on the left further ahead.



Travel north on Dulles Airport Access Road and merge onto Rt. 267 (W) [Dulles Greenway]. Exit Rt. 267 Exit 5 [Claiborne Parkway] and turn LEFT (SW). Follow Claiborne Pkwy and turn RIGHT (W) onto Waxpool Road. Follow Waxpool Road as it turns left. Drive past Eagle Ridge Middle School on the left. Mill Run ES is on the left further ahead.

MOOREFIELD STATION ELEMENTARY

22325 Mooreview Parkway, Ashburn, VA 20148

Tel: (571) 252-2380



Travel east on Rt. 7 Bus [E. Market St.] and continue on Rt. 7E towards Sterling. Exit RIGHT (S) onto Ashburn Village Blvd. which becomes Mooreview Pkwy. School entrance is on right.



Travel north on Dulles Airport Access Road and merge onto Rt. 28 (N) [Sully Road]. Exit LEFT (W) at Rt. 625 [Waxpool Road], which becomes Rt. 640 [Farmwell Road]. Continue NW and turn LEFT (S) onto Ashburn Village Blvd. which becomes Mooreview Pkwy. School is on right.



Travel north on Dulles Airport Access Road and merge onto Rt. 267 (W) [Dulles Greenway]. Take Exit 6 Rt. 772. Turn LEFT (S) at end of ramp onto Mooreview Pkwy. School entrance is on right.

ROCK RIDGE HIGH

43460 Loudoun Reserve Drive, Ashburn, VA 20148

Tel: (703) 996-2100



Travel east on E. Market Street, and continue on Rt. 7E towards Sterling. Take the exit ramp toward Belmont Ridge Road (S) [Rt. 659 S]. Turn LEFT onto Croson Lane. Turn RIGHT onto Claiborne Pkwy. Turn RIGHT onto Loudoun County Pkwy. Turn LEFT onto Evergreen Ridge Drive. Turn LEFT onto Loudoun Reserve Drive.



Travel north on Dulles Airport Access Road and merge onto Rt. 28 (N) [Sully Road]. Exit LEFT to VA-625 W [Waxpool Road]. Turn LEFT (S) on Loudoun County Pkwy. Turn LEFT onto Evergreen Ridge Drive. Turn LEFT onto Loudoun Reserve Drive. School entrance is on the left.



Travel north on Dulles Airport Access Road and merge onto Rt. 267 (W) [Dulles Greenway]. At Rt. 267 Exit 7, take Loudoun County Pkwy (W). Turn LEFT onto Evergreen Ridge Drive. Turn LEFT onto Loudoun Reserve Drive. School entrance is on the left.



ROSA LEE CARTER ELEMENTARY

43330 Loudoun Reserve Drive, Ashburn, VA 20148
Tel: (703) 957-4490



Travel east on E. Market Street, and continue on Rt. 7E towards Sterling. Take the exit ramp toward Belmont Ridge Road (S) [Rt. 659 S]. Turn LEFT onto Croson Lane. Turn RIGHT onto Claiborne Pkwy. Turn RIGHT onto Loudoun County Pkwy. Turn LEFT onto Evergreen Ridge Drive. Turn LEFT onto Loudoun Reserve Drive.



Travel north on Dulles Airport Access Road and merge onto Rt. 28 (N) [Sully Road]. Exit LEFT to 625 [Waxpool Road]. Turn LEFT (S) on Loudoun County Pkwy. Turn LEFT onto Evergreen Ridge Drive. Turn LEFT onto Loudoun Reserve Drive. School entrance is on the left.



Travel north on Dulles Airport Access Road and merge onto Rt. 267 (W) [Dulles Greenway]. At Rt. 267 Exit 7, take Loudoun County Pkwy (W). Turn LEFT onto Evergreen Ridge Drive. Turn LEFT onto Loudoun Reserve Drive.

STONE HILL MIDDLE

23415 Evergreen Ridge Drive, Ashburn, VA 20148
Tel: (703) 957-4420



Travel east on E. Market Street, and continue on Rt. 7E towards Sterling. Take the exit ramp south toward Belmont Ridge Road (S) [Rt. 659 S]. Turn LEFT onto Croson Lane. Turn RIGHT on Claiborne Pkwy. Turn RIGHT onto Loudoun County Pkwy. Turn LEFT onto Evergreen Ridge Drive. School is on the right.



Travel north on Dulles Airport Access Road and merge onto Rt. 28 (N) [Sully Road]. Exit LEFT to 625 [Waxpool Road]. Turn LEFT (S) on Loudoun County Pkwy. Turn LEFT onto Evergreen Ridge Drive. School is on the right.



Travel north on Dulles Airport Access Road and merge onto Rt. 267 (W) [Dulles Greenway]. Take exit 7 Loudoun County Parkway (W). Turn LEFT onto Evergreen Ridge Drive. School is on the right.

WATSON MOUNTAIN MIDDLE / FUTURE HS-14

41480 Steeplechase Loop Drive, Leesburg, VA -20175
Tel: TBD (Directions to the Watson Mountain Middle School will be published in the near future.)

WAXPOOL ELEMENTARY

42560 Black Angus Drive, Ashburn, VA 20148
Tel: (571) 367-4220



Travel east on Rt. 7 Bus [E. Market St.], and continue on Rt. 7E towards Sterling. Take the exit ramp toward Belmont Ridge Road (S) [Rt. 659 S]. Turn LEFT (E) onto Waxpool Road. Turn LEFT (N) onto Black Angus Drive. School is on the right.



Travel north on Dulles Airport Access Road and merge onto Rt. 28 (N) [Sully Road]. Exit LEFT to 625 [Waxpool Road], which becomes Rt. 640 [Farmwell Road] and then Ashburn Farm Parkway. Turn LEFT (S) onto Claiborne Parkway. Follow Claiborne Pkwy and turn RIGHT (W) onto Waxpool Road. Follow Waxpool Road as it turns left. Continue following Waxpool Road as it turns right. Turn Right onto Black Angus Drive. School is on the right.



Travel north on Dulles Airport Access Road and merge onto Rt. 267 (W) [Dulles Greenway]. Exit Rt. 267 Exit 5 [Claiborne Parkway] and turn LEFT (SW). Follow Claiborne Pkwy and turn RIGHT (W) onto Waxpool Road. Follow Waxpool Road as it turns left. Continue following Waxpool Road as it turns right. Turn Right onto Black Angus Drive. School is on the right.





DULLES SOUTH SITES

ELAINE E. THOMPSON ES

ALDIE ES

DULLES INTERNATIONAL AIRPORT

WILLARD MS

LIGHTRIDGE HS
HOVATTER ES
HENRIETTA LACKS ES

JOHN CHAMPE HS

GOSHEN POST ES

ARCOLA ES

MERCER MS

FREEDOM HS

LIBERTY ES

HUTCHISON FARM ES

PINEBROOK ES

BUFFALO TRAIL ES

J. MICHAEL LUNSFORD MS


CARDINAL RIDGE ES

LITTLE RIVER ES



MAP KEY

ROADS



ALDIE ELEMENTARY

23269 Meetinghouse Lane, Aldie, VA 20105
Tel: (703) 957-4380



Travel south on King Street [Rt. 15 Bus]. Continue on Rt. 15 (S) to Little River Turnpike [Rt. 50]. Proceed through the traffic circle, following Rt. 50 (W). Continue on Rt. 50 (W) to Aldie. In Aldie, turn LEFT (S) onto Meetinghouse Lane and cross over small narrow bridge. School is on the right.



Travel north on Dulles Airport Access Road and merge onto Rt. 28 (S) [Sully Road]. Merge onto Rt. 50 (W). In Aldie, turn LEFT (S) onto Meetinghouse Lane after crossing over small, narrow bridge. School is on the right.



Travel north on Dulles Airport Access Road and merge onto RT 267-West [Dulles Greenway]. Take EXIT 8A onto RT 606-West [Old Ox Road], turning LEFT onto Loudoun County Parkway. Turn RIGHT (W) onto RT 50-West [Little River Turnpike]. Continue on RT 50-West, proceeding through three traffic circles following signs to RT 50-West. In Aldie, turn LEFT (S) onto Meetinghouse Lane. School is on RIGHT.

ARCOLA ELEMENTARY

41740 Tall Cedars Parkway, Aldie, VA 20105
Tel: (703) 957-4390



Travel south on King Street [Rt. 15 Bus]. Continue on Rt. 15 (S) to Little River Turnpike [Rt. 50]. Proceed through the traffic circle, following onto Rt. 50 (E). Continue on Rt. 50 (E), proceeding through two additional traffic circles following signs to Rt. 50 (E). Turn RIGHT onto Stone Springs Blvd. Turn RIGHT onto Tall Cedars Pkwy. School is on the right.



Travel north on Dulles Airport Access Road and merge onto Rt. 28 (S) [Sully Road]. Merge onto Rt. 50 (W). Turn LEFT (S) onto Stone Springs Blvd. Turn RIGHT onto Tall Cedars Pkwy. School is on the right.



Travel north on Dulles Airport Access Road and merge onto RT 267-West [Dulles Greenway]. Take EXIT 8A onto RT 606-West [Old Ox Road], turning LEFT onto Loudoun County Parkway. Turn RIGHT (W) onto RT 50-West [Little River Turnpike]. Turn LEFT (S) onto Stone Springs Boulevard. Turn RIGHT (W) onto Tall Cedars Parkway. School is on RIGHT.

BUFFALO TRAIL ELEMENTARY

42190 Seven Hills Drive, Aldie, VA 20105
Tel: (703) 722-2780



Travel south on King Street [Rt. 15 Bus] and continue on Rt. 15 (S) to Little River Turnpike [Rt. 50]. Proceed through the traffic circle, following to Rt. 50 (E). Continue on Rt. 50 (E), proceeding through two additional traffic circles following Rt. 50 (E). Turn RIGHT onto Gum Spring Road [Rt. 659]. Continue on Rt. 659-South. Turn RIGHT (W) onto Seven Hills Drive. School will be on the RIGHT.



Travel north on Dulles Airport Access Road and merge onto Sully Road [Rt. 28/S]. Merge onto Rt. 50/W. Continue on Rt. 50 (W), entering Loudoun County. Turn LEFT onto Gum Spring Road [Rt. 659]. Continue on Rt. 659-South. Turn RIGHT (W) onto Seven Hills Drive.



Travel north on Dulles Airport Access Road and merge onto RT 267-West [Dulles Greenway]. Take EXIT 8A onto RT 606-West [Old Ox Road], which becomes Loudoun County Parkway. Turn RIGHT (W) onto RT 50-West [Little River Turnpike]. Turn LEFT onto RT 659-South [Gum Spring Road]. Continue on RT 659-South. Turn RIGHT (W) onto Seven Hills Drive. School is on RIGHT.

CARDINAL RIDGE ELEMENTARY

26155 Bull Run Post Office Road, Centreville, VA 20120
Tel: (571) 367-4020



Travel south on King Street [Rt. 15 Bus] and continue on Rt. 15 (S) to Little River Turnpike [Rt. 50]. Proceed through the traffic circle, following to Rt. 50 (E). Continue on Rt. 50 (E), proceeding through two additional traffic circles following Rt. 50 (E). Turn RIGHT onto Gum Spring Road [Rt. 659]. Continue on Rt. 659, to the stop light at Braddock Road [Rt. 620]. Turn LEFT (E) onto Braddock Rd. Turn RIGHT onto Bull Run Post Office Rd. School will be on the RIGHT.



Travel north on Dulles Airport Access Road and merge onto Sully Road [Rt. 28/S]. Merge onto Rt. 50/W. Continue on Rt. 50 (W), entering Loudoun County. Turn LEFT onto Loudoun County Parkway (S). Follow south to Braddock Rd. Turn LEFT onto Braddock Rd. Turn RIGHT onto Bull Run Post Office Rd. School will be on the RIGHT.



Travel north on Dulles Airport Access Road and merge onto RT 267-West [Dulles Greenway]. Take EXIT 8A onto RT 606-West [Old Ox Road], Turn LEFT onto Loudoun County Parkway (S). Turn LEFT onto Braddock Rd. Turn RIGHT onto Bull Run Post Office Rd. School will be on the RIGHT.



DIRECTIONS FROM LEESBURG COURTHOUSE



DIRECTIONS FROM DULLES AIRPORT



DIRECTIONS USING TOLLROADS

DULLES SOUTH

ELAINE E. THOMPSON ELEMENTARY

24200 Pissarro Drive, Sterling, VA 20166
Tel: (571) 367-4230



Travel east on E. Market Street and continue on Rt. 7E towards Sterling. Take the exit toward Rt. 659 (S) [Belmont Ridge Road]. Turn LEFT after Croson Lane to follow Belmont Ridge Road. Turn Left onto VA 659 (S) [Arcola Mills Drive]. School is on the right.



Travel north on Dulles Airport Access Road and merge onto Rt. 28 (N) [Sully Road]. Exit to 606 (W) [Old Ox Road]. Turn LEFT (S) on Loudoun County Pkwy. Turn RIGHT onto Arcola Mills Drive. School is on the left.



Travel north on Dulles Airport Access Road and merge onto Rt. 267 (W) [Dulles Greenway]. Take exit 8A Rt. 606 (W) [Old Ox Road]. Turn LEFT onto Loudoun County Parkway. Turn RIGHT onto Arcola Mills Drive. School is on the left.

FREEDOM HIGH

25450 Riding Center Drive, South Riding, VA 20152
Tel: (703) 957-4300



Travel south on King Street [Rt. 15 Bus]. Continue on Rt. 15 (S) to Little River Turnpike [Rt. 50]. Proceed through the traffic circle, following onto Rt. 50 (E). Continue on Rt. 50 (E), proceeding through two additional traffic circles following signs to Rt. 50 (E). Turn RIGHT (S) onto Loudoun County Pkwy. Turn RIGHT (SW) onto Riding Center Drive. School is on the left.



Travel north on Dulles Airport Access Road and merge onto Rt. 28 (S) [Sully Road]. Merge onto Rt. 50 (W). Turn LEFT (S) onto Loudoun County Parkway. Turn RIGHT (SW) onto Riding Center Drive. School is on the left.



Travel north on Dulles Airport Access Road and merge onto RT 267-West [Dulles Greenway]. Take EXIT 8A onto RT 606-West [Old Ox Road], turn LEFT onto Loudoun County Parkway. Proceed on Loudoun County Parkway (S), through RT 50 [Little River Turnpike] intersection. Turn RIGHT (W) onto Riding Center Drive. School is on the LEFT.

GOSHEN POST ELEMENTARY

24945 Lobo Drive, Aldie, Virginia 20105
Tel: (571) 367-4030



Travel south on RT 15-Business [King Street]. Continue on RT 15-South to RT 50 [Little River Turnpike]. Proceed through traffic circle, merging onto RT 50-East. Continue on RT 50-East, proceeding through two additional traffic circles following signs to RT 50-East. Turn RIGHT (S) onto Stone Springs Boulevard. Turn RIGHT (W) onto Tall Cedars Parkway. Turn LEFT (S) onto Northstar Boulevard. Continue past the school on your right to Conejo Way and turn RIGHT (W). Follow Conejo Wy and turn LEFT onto Lobo Dr. School is on the RIGHT.



Travel north on Dulles Airport Access Road and merge onto RT 28-South [Sully Road]. Merge onto RT 50-West. Enter Loudoun County, remaining on RT 50-West. Turn LEFT (S) onto Stone Springs Boulevard. Turn RIGHT (W) onto Tall Cedars Parkway. Turn LEFT (S) onto Northstar Boulevard. Continue past the school on your right to Conejo Way and turn RIGHT (W). Follow Conejo Way and turn LEFT onto Lobo Dr. School is on the RIGHT.



Travel North on Dulles Airport Access Road and merge onto RT 267-West [Dulles Greenway]. Take EXIT 8A onto RT 606-West [Old Ox Road], turn LEFT onto Loudoun County Parkway. Turn RIGHT (W) onto RT 50-West [Little River Turnpike]. Turn LEFT (S) onto Stone Springs Boulevard. Turn RIGHT (W) onto Tall Cedars Parkway. Turn LEFT (S) onto Northstar Boulevard. Continue past the school on your right to Conejo Way and turn RIGHT (W). Follow Conejo Way and turn LEFT onto Lobo Dr. School is on the RIGHT.

HENRIETTA LACKS ES

41125 Collaboration Drive, Aldie, Virginia 20105
Tel: TBD



Travel south on Rt. 15 Bus [S. King St.]. Continue on 15 S until traffic circle at Rt. 50 [Little River Turnpike]. Proceed through 2 traffic circles, taking to stay on Rt. 15 S. After traffic circles, take the first left onto Braddock Rd (Rt. 705). Continue on Braddock Rd. to traffic circle at Lightridge Farm Rd. Proceed through traffic circle, taking first exit to Lightridge Farm Rd. Turn right onto Collaboration Dr. Turn LEFT onto the second school.



Travel north on Dulles Airport Access Road and merge onto RT 28-South [Sully Road]. Merge onto RT 50-West. Continue on RT 50-West. Turn LEFT (S) onto Stone Springs Boulevard. Turn RIGHT (W) onto Tall Cedars Parkway. Turn LEFT (S) onto Northstar Boulevard. Turn RIGHT (W) onto Braddock Road continue to traffic circle at Lightridge Farm Rd. Proceed through traffic circle, follow to Lightridge Farm Rd. Turn right onto Collaboration Dr. Turn LEFT onto the second school.



Travel North on Dulles Airport Access Road and merge onto RT 267-West [Dulles Greenway]. Take EXIT 8A onto RT 606-West [Old Ox Road], turn LEFT onto Loudoun County Parkway. Turn RIGHT (W) onto RT 50-West [Little River Turnpike]. Turn LEFT (S) onto Stone Springs Boulevard. Turn RIGHT (W) onto Tall Cedars Parkway. Turn LEFT (S) onto Northstar Boulevard. Turn RIGHT (W) onto Braddock Road, continue to traffic circle at Lightridge Farm Rd. Proceed through traffic circle, follow to Lightridge Farm Rd. Turn right onto Collaboration Dr. Turn LEFT onto the second school.



DIRECTIONS FROM LEESBURG COURTHOUSE



DIRECTIONS FROM DULLES AIRPORT



DIRECTIONS USING TOLLROADS

HOVATTER ELEMENTARY

41135 Collaboration Drive, Aldie, Virginia 20105
Tel: (571) 367-4120



Travel south on Rt. 15 Bus [S. King St.]. Continue on 15 S until traffic circle at Rt. 50 [Little River Turnpike]. Proceed through 2 traffic circles, taking to stay on Rt. 15 S. After traffic circles, take the first left onto Braddock Rd (Rt. 705). Continue on Braddock Rd. to traffic circle at Lightridge Farm Rd. Proceed through traffic circle, taking first exit to Lightridge Farm Rd. Turn right onto Collaboration Dr. The school will be on the LEFT.



Travel north on Dulles Airport Access Road and merge onto RT 28-South [Sully Road]. Merge onto RT 50-West. Continue on RT 50-West. Turn LEFT (S) onto Stone Springs Boulevard. Turn RIGHT (W) onto Tall Cedars Parkway. Turn LEFT (S) onto Northstar Boulevard. Turn RIGHT (W) onto Braddock Road continue to traffic circle at Lightridge Farm Rd. Proceed through traffic circle, follow to Lightridge Farm Rd. Turn right onto Collaboration Dr. The school will be on the LEFT.



Travel North on Dulles Airport Access Road and merge onto RT 267-West [Dulles Greenway]. Take EXIT 8A onto RT 606-West [Old Ox Road], turn LEFT onto Loudoun County Parkway. Turn RIGHT (W) onto RT 50-West [Little River Turnpike]. Turn LEFT (S) onto Stone Springs Boulevard. Turn RIGHT (W) onto Tall Cedars Parkway. Turn LEFT (S) onto Northstar Boulevard. Turn RIGHT (W) onto Braddock Road, continue to traffic circle at Lightridge Farm Rd. Proceed through traffic circle, follow to Lightridge Farm Rd. Turn right onto Collaboration Dr. The school will be on the LEFT.

HUTCHISON FARM ELEMENTARY

42819 Center Street, South Riding, VA 20152
Tel: (703) 957-4350



Travel south on King Street [Rt. 15 Bus]. Continue on Rt. 15 (S) to Little River Turnpike [Rt. 50]. Proceed through the traffic circle, following onto Rt. 50 (E). Continue on Rt. 50 (E), proceeding through two additional traffic circles following signs to Rt. 50 (E). Turn RIGHT (S) onto Loudoun County Parkway. Turn RIGHT (W) onto Center Street. School is on the left.



Travel north on Dulles Airport Access Road and merge onto Rt. 28 (S) [Sully Road]. Merge onto Rt. 50 (W) towards South Riding. Turn LEFT (SW) onto Loudoun County Parkway. Turn RIGHT (W) onto Center Street. School is on the left.



Travel north on Dulles Airport Access Road and merge onto RT 267-West [Dulles Greenway]. Take EXIT 8A onto RT 606-West [Old Ox Road], turn LEFT onto Loudoun County Parkway. Proceed on Loudoun County Parkway (S), through RT 50 [Little River Turnpike] intersection. Turn RIGHT (W) onto Center Street. School is on LEFT.

J. MICHAEL LUNSFORD MIDDLE

26020 Ticonderoga Road, Chantilly, VA 20152
Tel: (703) 722-2660



Travel south on King Street [Rt. 15 Bus] and continue on Rt. 15 (S) to Little River Turnpike [Rt. 50]. Proceed through the traffic circle, following to Rt. 50 (E). Continue on Rt. 50 (E), proceeding through two additional traffic circles following Rt. 50 (E). Turn RIGHT onto Gum Spring Road [Rt. 659]. Continue on Rt. 659, to the stop light at Braddock Road [Rt. 620]. Turn LEFT (E) onto Braddock Rd. Turn RIGHT onto Ticonderoga Rd. School will be on the LEFT.



Travel north on Dulles Airport Access Road and merge onto Sully Road [Rt. 28/S]. Merge onto Rt. 50/W. Continue on Rt. 50 (W), entering Loudoun County. Turn LEFT onto Loudoun County Parkway (S). Follow Loudoun County Pkwy (S) to Braddock Rd. Continue crossing Braddock Rd onto Ticonderoga Rd. School will be on the LEFT.



Travel north on Dulles Airport Access Road and merge onto RT 267-West [Dulles Greenway]. Take EXIT 8A onto RT 606-West [Old Ox Road], turn LEFT onto Loudoun County Parkway (S), through the traffic light at RT 50 [Little River Turnpike]. Follow on Loudoun County Parkway (S) to Braddock Road, crossing Braddock Road, onto Ticonderoga Road. School is on the LEFT.



JOHN CHAMPE HIGH

41535 Sacred Mountain Street, Aldie, VA 20105
Tel: (703) 722-2680



Travel south on RT 15-Business [King Street]. Continue on RT 15-South to RT 50 [Little River Turnpike]. Proceed through traffic circle, merging onto RT 50-East. Continue on RT 50-East, proceeding through two additional traffic circles following signs to RT 50-East. Turn RIGHT (S) onto Stone Springs Boulevard. Turn RIGHT (W) onto Tall Cedars Parkway. Turn LEFT (S) onto Northstar Boulevard. Continue past the school on your right to Conejo Way turning RIGHT (W). Follow Conejo Wy and turn RIGHT onto Lobo Dr. School will be on the RIGHT.



Travel north on Dulles Airport Access Road and merge onto RT 28-South [Sully Road]. Merge onto RT 50-West. Enter Loudoun County, remaining on RT 50-West. Turn LEFT (S) onto Stone Springs Boulevard. Turn RIGHT (W) onto Tall Cedars Parkway. Turn LEFT (S) onto Northstar Boulevard. Continue past the school on your right to Conejo Way turning RIGHT (W). Follow Conejo Way and turn RIGHT onto Lobo Dr. School will be on the RIGHT.



Travel North on Dulles Airport Access Road and merge onto RT 267-West [Dulles Greenway]. Take EXIT 8A onto RT 606-West [Old Ox Road], which becomes Loudoun County Parkway. Turn RIGHT (W) onto RT 50-West [Little River Turnpike]. Turn LEFT (S) onto Stone Springs Boulevard. Turn RIGHT (W) onto Tall Cedars Parkway. Turn LEFT (S) onto Northstar Boulevard. Continue past the school on your right to Conejo Way turning RIGHT (W). Follow Conejo Way and turn RIGHT onto Lobo Dr. School will be on the RIGHT.

LIBERTY ELEMENTARY

25491 Riding Center Drive, South Riding, VA 20152
Tel: (703) 957-4370



Travel south on King Street [Rt. 15 Bus]. Continue on Rt. 15 (S) to Little River Turnpike [Rt. 50]. Proceed through the traffic circle, following onto Rt. 50 (E). Continue on Rt. 50 (E), proceeding through two additional traffic circles following signs to Rt. 50 (E). Turn RIGHT (S) onto Loudoun County Parkway. Turn RIGHT (SW) onto Riding Center Drive. School is on the right.



Travel north on Dulles Airport Access Road and merge onto Rt. 28 (S) [Sully Road]. Merge onto Rt. 50 (W). Turn LEFT (S) onto Loudoun County Parkway. Turn RIGHT (SW) onto Riding Center Drive. School is on the right, across from Freedom High School.



Travel north on Dulles Airport Access Road and merge onto RT 267-West [Dulles Greenway]. Take EXIT 8A onto RT 606-West [Old Ox Road], turn LEFT onto Loudoun County Parkway. Proceed on Loudoun County Parkway (S), through RT 50 [Little River Turnpike] intersection. Turn RIGHT (W) onto Riding Center Drive. School is on the RIGHT.

LIGHTRIDGE HIGH

41025 Collaboration Drive, Aldie, VA 20105
Tel: (571) 367-4100



Travel south on Rt. 15 Bus [S. King St.]. Continue on 15 S until traffic circle at Rt. 50 [Little River Turnpike]. Proceed through traffic circle, taking second exit to stay on Rt. 15 S. At second traffic circle take first exit to stay on Rt 15 S. Continue on Rt. 15 S. Take the first left onto Braddock Rd (Rt. 705). Continue on Braddock Rd. to traffic circle at Lightridge Farm Rd. Proceed through traffic circle, taking first exit to Lightridge Farm Rd. Turn right onto Collaboration Dr. The school will be straight ahead.



Travel north on Dulles Airport Access Road and merge onto RT 28-South [Sully Road]. Merge onto RT 50-West. Enter Loudoun County, remaining on RT 50-West. Turn LEFT (S) onto Stone Springs Boulevard. Turn RIGHT (W) onto Tall Cedars Parkway. Turn LEFT (S) onto Northstar Boulevard. Turn RIGHT (W) onto Braddock Road continue to traffic circle at Lightridge Farm Rd. Proceed through traffic circle, follow to Lightridge Farm Rd. Turn right onto Collaboration Dr. The school will be straight ahead.



Travel North on Dulles Airport Access Road and merge onto RT 267-West [Dulles Greenway]. Take EXIT 8A onto RT 606-West [Old Ox Road], turn LEFT onto Loudoun County Parkway. Turn RIGHT (W) onto RT 50-West [Little River Turnpike]. Turn LEFT (S) onto Stone Springs Boulevard. Turn RIGHT (W) onto Tall Cedars Parkway. Turn LEFT (S) onto Northstar Boulevard. Turn RIGHT (W) onto Braddock Road, continue to traffic circle at Lightridge Farm Rd. Proceed through traffic circle, follow to Lightridge Farm Rd. Turn right onto Collaboration Dr. The school is straight ahead.



LITTLE RIVER ELEMENTARY

43464 Hyland Hills Street, South Riding, VA 20152
Tel: (703) 957-4360



Travel south on King Street [Rt. 15 Bus]. Continue on Rt. 15 (S) to Little River Turnpike [Rt. 50]. Proceed through the traffic circle, following onto Rt. 50 (E). Continue on Rt. 50 (E), proceeding through two additional traffic circles following signs to Rt. 50 (E). Turn RIGHT (S) onto Poland Road. At the traffic circle, take the first exit onto Edgewater Street. Follow Edgewater about 0.5 miles. Turn LEFT (S) onto Priesters Pond Drive. School is on the right. Turn RIGHT (W) onto Hyland Hills to enter at front of school.



Travel north on Dulles Airport Access Road and merge onto Rt. 28 (S) [Sully Road]. Turn RIGHT (W) on Rt. 50 and then turn LEFT (S) onto Poland Road. At the traffic circle, take the first exit onto Edgewater Street. Follow Edgewater about 0.5 miles. Turn LEFT (S) onto Priesters Pond Drive. School is on the right. Turn RIGHT (W) onto Hyland Hills to enter at front of school.



Travel north on Dulles Airport Access Road and merge onto RT 267-West [Dulles Greenway]. Take EXIT 8A onto RT 606-West [Old Ox Road], turn LEFT onto Loudoun County Parkway. Proceed on Loudoun County Parkway (S), through RT 50 [Little River Turnpike] intersection. Turn LEFT (E) onto Edgewater Drive. Turn RIGHT (S) onto Rachel Hill Drive. Turn LEFT onto Hyland Hills Street to enter at front of school.

MERCER MIDDLE

42149 Greenstone Drive, Aldie, VA 20105
Tel: (703) 957-4340



Travel south on King Street [Rt. 15 Bus]. Continue on Rt. 15 (S) to Little River Turnpike [Rt. 50]. Proceed through the traffic circle, following onto Rt. 50 (E). Continue on Rt. 50 (E), proceeding through two additional traffic circles following signs to Rt. 50 (E). Turn RIGHT (S) on Rt. 659 [Gum Spring Road]. Turn RIGHT on Greenstone Drive. Turn LEFT onto Mineral Springs Circle. School is on the left.



Travel north on Dulles Airport Access Road and merge onto Rt. 28 (S) [Sully Road]. Merge onto Rt. 50 W. Turn LEFT (S) on Rt. 659 [Gum Spring Road]. Turn RIGHT on Greenstone Drive. Turn LEFT onto Mineral Springs Circle. School is on the left.



Travel north on Dulles Airport Access Road and merge onto RT 267-West [Dulles Greenway]. Take EXIT 8A onto RT 606-West [Old Ox Road], turn LEFT onto Loudoun County Parkway. Turn RIGHT (W) onto RT 50-West [Little River Turnpike]. Turn LEFT onto RT 659-South [Gum Spring Road]. Turn RIGHT onto Greenstone Drive. Turn LEFT onto Mineral Springs Circle. School is on LEFT.

PINEBROOK ELEMENTARY

25480 Mindful Court, Aldie, VA 20105
Tel: (703) 957-4325



Travel south on King Street [Rt. 15 Bus]. Continue on Rt. 15 (S) to Little River Turnpike [Rt. 50]. Proceed through the traffic circle, following onto Rt. 50 (E). Continue on Rt. 50 (E), proceeding through two additional traffic circles following signs to Rt. 50 (E). Turn RIGHT (S) on Rt. 659 [Gum Spring Road]. Turn RIGHT (W) onto Braddock Road. Turn LEFT (S) onto Summerall Drive. Turn LEFT onto Mindful Court. School is on the left.



Travel north on Dulles Airport Access Road and merge onto Rt. 28 (S) [Sully Road]. Merge onto Rt. 50 (W). Turn LEFT (S) onto Rt. 659 [Gum Spring Road]. Turn RIGHT (W) onto Braddock Road. Turn LEFT (S) onto Summerall Drive. Turn LEFT onto Mindful Court. School is on the left.



Travel north on Dulles Airport Access Road and merge onto RT 267-West [Dulles Greenway]. Take EXIT 8A onto RT 606-West [Old Ox Road], turn LEFT onto Loudoun County Parkway. Turn RIGHT (W) onto RT 50-West [Little River Turnpike]. Turn LEFT onto RT 659-South [Gum Spring Road]. Turn RIGHT (W) on Braddock Road. Turn LEFT (S) onto Summerall Drive. Turn LEFT onto Mindful Court. School is on LEFT.

WILLARD MIDDLE

Address: 40915 Braddock Road, Aldie, VA 20105
Tel: (571) 367-4040



Travel south on RT 15-Business [King Street]. Continue on RT 15-South. Proceed through two traffic circles, staying on RT 15-South. Turn LEFT (E) onto Braddock Road. Continue on Braddock Road, the school will be on the RIGHT.



Travel north on Dulles Airport Access Road and merge onto RT 28-South [Sully Road]. Merge onto RT 50-West. Enter Loudoun County, remaining on RT 50-West. Turn LEFT (S) onto Stone Springs Boulevard. Turn RIGHT (W) onto Tall Cedars Parkway. Turn LEFT (S) onto Northstar Boulevard. Turn RIGHT (W) onto Braddock Road. School is on the LEFT.

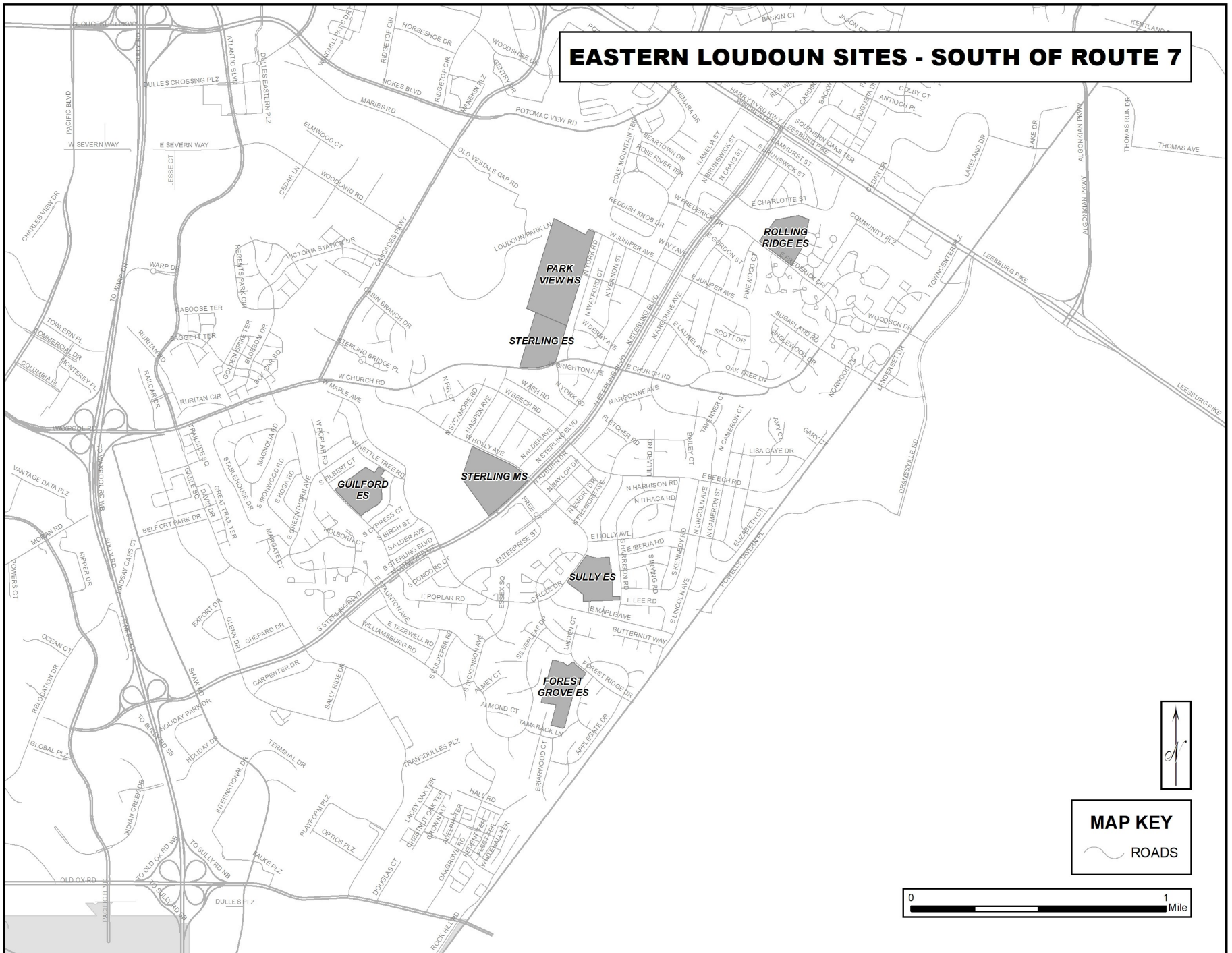


Travel North on Dulles Airport Access Road and merge onto RT 267-West [Dulles Greenway]. Take EXIT 8A onto RT 606-West [Old Ox Road], turn LEFT onto Loudoun County Parkway. Turn RIGHT (W) onto RT 50-West [Little River Turnpike]. Turn LEFT (S) onto Stone Springs Boulevard. Turn RIGHT (W) onto Tall Cedars Parkway. Turn LEFT (S) onto Northstar Boulevard. Turn RIGHT (W) onto Braddock Road. School is on the LEFT.



EASTERN LOUDOUN SITES - NORTH OF ROUTE 7





ALGONKIAN ELEMENTARY

20196 Carter Court, Sterling, VA 20165
Tel: (571) 434-3240



Travel east on Rt. 7 Bus [E. Market St.] and continue on Rt. 7E for about 9 miles. Exit Rt. 1582 (N) [Algonkian Parkway]. Pass intersection with Countryside Blvd. School is on left. Turn LEFT (N) onto Carter Court to enter school grounds.



Travel north on Dulles Airport Access Road and merge onto Rt. 28 (N) [Sully Road]. Merge onto Rt. 7E (SE). Turn LEFT onto Countryside Blvd. Turn RIGHT (N) onto Algonkian Parkway. School is on left. Turn LEFT (N) onto Carter Court to enter school grounds.

COUNTRYSIDE ELEMENTARY

20624 Countryside Boulevard, Sterling, VA 20165
Tel: (571) 434-3250



Travel east on Rt. 7 Bus [E. Market St.] and continue on Rt. 7E for about 9 miles. Exit Rt. 1582 (N) [Algonkian Parkway]. Turn RIGHT (NE) onto Countryside Blvd. Turn LEFT on Cromwell Road and then LEFT to enter school grounds.



Travel north on Dulles Airport Access Road and merge onto Rt. 28 (N) [Sully Road]. Merge onto Rt. 7E (SE). Turn LEFT onto Countryside Blvd. Turn RIGHT on Cromwell Road and then LEFT to enter school grounds.

DOMINION HIGH

21326 Augusta Drive, Sterling, VA 20164
Tel: (571) 434-4400



Travel east on Rt. 7 Bus [E. Market St.] and continue on Rt. 7E for about 10 miles, then turn LEFT (E) onto Augusta Drive (after Rt. 846/Sterling Blvd). School is on the right.



Travel north on Dulles Airport Access Road and merge onto Rt. 28 (N). Merge onto Rt. 7E. Turn LEFT (N) onto Augusta Drive. School is on the right.

FOREST GROVE ELEMENTARY

46245 Forest Ridge Drive, Sterling, VA 20164
Tel: (571) 434-4560



Travel east on Rt. 7 Bus [E. Market St.] and continue on Rt. 7E for about 10 miles. Turn RIGHT (SW) onto Rt. 846 [N. Sterling Blvd]. Turn LEFT (S) onto E. Maple Avenue. Turn RIGHT (S) onto South Fillmore Road (to left it is Providence Village Road). Turn RIGHT (S) onto Forest Ridge Drive. School is on the right.



Travel north on Dulles Airport Access Road and merge onto Rt. 28 (N) [Sully Road]. Merge RIGHT (E) onto Rt. 606 [Old Ox Road], which becomes Sterling Road. Turn LEFT (N) onto Herndon Parkway. Turn LEFT (N) onto Crestview Drive. Turn LEFT (NW) onto Forest Ridge Drive. School is on the left.

GUILFORD ELEMENTARY

600 W Poplar Road, Sterling, VA 20164
Tel: (571) 434-4550



Travel east on Rt. 7 Bus [E. Market St.] and continue on Rt. 7E for about 10 miles. Turn RIGHT (SW) onto Rt. 846 [N Sterling Blvd]. Turn RIGHT (NW) onto W Poplar Road. School is on the right.



Travel north on Dulles Airport Access Road. and merge onto Rt. 28 (N) [Sully Rd]. Merge RIGHT (E) onto Rt. 846 [S Sterling Blvd]. Turn LEFT (NW) onto W. Poplar Road. School is on the right.



HORIZON ELEMENTARY

46665 Broadmore Drive, Sterling VA 20165

Tel: (571) 434-3260



Travel east on Rt. 7 Bus [E. Market St.] and continue on Rt. 7E for about 9 miles. Take the Cascades Parkway North exit onto Cascades Parkway. Continue past Potowmack Elementary School on RIGHT. Turn RIGHT (SE) onto Broadmore Drive. School is on the right.



Travel north on Dulles Airport Access Road and merge onto Rt. 28 (N) [Sully Road]. Travel north on Sully Road, then merge onto Rt. 7 (E) towards Sterling. Take the Cascades Parkway North exit onto Cascades Parkway. Continue past Potowmack Elementary School on RIGHT. Turn RIGHT (SE) onto Broadmore Drive. School is on the right.

LOWES ISLAND ELEMENTARY

20755 Whitewater Drive, Sterling, VA 20165

Tel: (571) 434-4450



Travel east on Rt. 7 Bus [E. Market St.] and continue on Rt. 7E towards Sterling. Take the exit RIGHT onto Rt. 604 [Algonkian Parkway] (N). Turn RIGHT (E) onto Whitewater Drive. School is on the left.



Travel north on the Dulles Airport Access Road and merge onto Rt. 28 (N). Merge onto Rt. 7 E. Take the exit onto Rt. 604 (N) [Algonkian Parkway]. Turn RIGHT (E) onto Whitewater Drive. School is on the left.

MEADOWLAND ELEMENTARY

729 Sugarland Run Drive, Sterling, VA 20164

Tel: (571) 434-4440



Travel east on Rt. 7 Bus [E. Market St.] and continue on Rt. 7E towards Sterling. Turn LEFT onto Rt. 637 (E) [Potomac View Road]. Turn RIGHT (E) onto Cottage Road. Turn RIGHT (E) onto Sugarland Run Drive. School is on the left. NOTE: Sugarland Run Drive is a loop.



Travel north on the Dulles Airport Access Road and merge onto Rt. 28 (N) [Sully Road]. Merge onto Rt. 7E. Turn LEFT onto Potomac View Road. Turn RIGHT (E) onto Cottage Road. Turn RIGHT (E) onto Sugarland Run Drive. School is on the left. NOTE: Sugarland Run Drive is a loop.

PARK VIEW HIGH

400 W Laurel Avenue, Sterling, VA 20164

Tel: (571) 434-4500



Travel east on Rt. 7 Bus [E. Market St.] and continue on Rt. 7E towards Sterling for about 10 miles. Turn RIGHT (SW) onto Rt. 846 [N. Sterling Blvd.]. Turn RIGHT (NW) onto W. Laurel Avenue. School is at the end of the road.



Travel north on Dulles Airport Access Road and merge onto Rt. 28 (N) [Sully Road]. Merge RIGHT (E) onto Rt. 846 [S. Sterling Blvd.]. Turn LEFT (W) onto W. Laurel Avenue. School is at the end of the road.

POTOMAC FALLS HIGH

46400 Algonkian Parkway, Sterling, VA 20165

Tel: (571) 434-3200



Travel east on Rt. 7 Bus [E. Market St.] and continue on Rt. 7E for about 9 miles. Exit RIGHT onto Rt. 1582 (N) [Algonkian Parkway]. School is on the left past Algonkian ES and River Bend MS.



Travel north on Dulles Airport Access Road and merge onto Rt. 28 (N) [Sully Road]. Merge onto Rt. 7E. Exit RIGHT (N) onto Algonkian Pkwy [Rt. 1582]. School is on the left past Algonkian ES and River Bend MS.



DIRECTIONS FROM LEESBURG COURTHOUSE



DIRECTIONS FROM DULLES AIRPORT



DIRECTIONS USING TOLLROADS

POTOWMACK ELEMENTARY

46465 Esterbrook Circle, Sterling, VA 20165
Tel: (571) 434-3270



Travel east on Rt. 7 Bus [E. Market St.] and continue on Rt. 7E towards Sterling for 9-10 miles. Take the Cascade Parkway North exit onto Cascades Parkway. Turn RIGHT(SE) onto Esterbrook Circle. School is on the left.



Travel north on Dulles Airport Access Road and merge onto Rt. 28 (N) [Sully Road]. Merge onto Rt. 7E. Take the Cascades Parkway North exit onto Cascades Parkway. Cross over Rt. 7 and continue north. Turn RIGHT (SE) onto Esterbrook Circle. School is on the left.

RIVER BEND MIDDLE

46240 Algonkian Parkway, Sterling, VA 20165
Tel: (571) 434-3220



Travel east on Rt. 7 Bus [E. Market St.] and continue on Rt. 7E for about 9 miles. Exit Rt. 1582 (N) [Algonkian Parkway]. Pass intersection with Countryside Blvd. School is on the left just after Algonkian ES.



Travel north on Dulles Airport Access Road and merge onto Rt. 28 (N) [Sully Road]. Merge onto Rt. 7E. Exit RIGHT at Rt. 1582 (N) [Algonkian Parkway]. Pass intersection with Countryside Blvd. School is on the left just after Algonkian ES.

ROLLING RIDGE ELEMENTARY

500 E Frederick Drive, Sterling, VA 20164
Tel: (571) 434-4540



Travel east on Rt. 7 Bus [E. Market St.] and continue on Rt. 7E towards Sterling for about 10 miles. Turn RIGHT (SW) onto Rt. 846 [N. Sterling Blvd.] Turn LEFT (SE) onto E. Frederick Drive. School is on the left.



Travel north on Dulles Airport Access Road and merge onto Rt. 28 (N) [Sully Road]. Exit RIGHT (E) onto Rt. 846 [S. Sterling Blvd.] for about 3 miles, then turn RIGHT (SE) onto East Frederick Drive. School is on the left.

SENECA RIDGE MIDDLE

98 Seneca Ridge Drive, Sterling, VA 20164
Tel: (571) 434-4420



Travel east on Rt. 7 Bus [E. Market St.] and continue on Rt. 7E for about 10 miles, then turn LEFT (E) onto Augusta Drive. Turn RIGHT (E) onto Seneca Ridge Drive. School is on the right past Dominion HS.



Travel north on Dulles Airport Access Road and merge onto Rt. 28 (N). Merge onto Rt. 7E. Turn LEFT (N) onto Augusta Drive. Pass Dominion High School and turn RIGHT (E) onto Seneca Ridge Drive. School is on the right.

STERLING ELEMENTARY

200 W Church Road, Sterling, VA 20164
Tel: (571) 434-4580



Travel east on Rt. 7 Bus [E. Market St.] and continue on Rt. 7E for about 10 miles. Turn RIGHT (SW) onto Rt. 846 [N. Sterling Blvd]. Turn RIGHT (W) onto Rt. 625 [W. Church Road]. School is on the right.



Travel north on Dulles Airport Access Road and merge onto Rt. 28 (N). Exit RIGHT onto Rt. 625 (E) [Church Road]. School is on the left.



STERLING MIDDLE

201 W Holly Avenue, Sterling, VA 20164
Tel: (571) 434-4520



Travel east on Rt. 7 Bus [E. Market St.] and continue on Rt. 7E towards Sterling for about 10 miles. Turn RIGHT (SW) onto Rt. 846 [N. Sterling Blvd.] School is on the corner of Sterling Blvd. and Holly Avenue. Turn RIGHT (NW) onto W. Holly Avenue to enter school grounds.



Travel north on Dulles Airport Access Road and merge onto Rt. 28 (N). After about 2 miles, exit RIGHT (E) onto Rt. 846 [S. Sterling Blvd]. School is on the corner of Sterling Blvd. and Holly Avenue. Turn LEFT (NW) onto W. Holly Avenue to enter school grounds.

SUGARLAND ELEMENTARY

65 Sugarland Run Drive, Sterling, VA 20164
Tel: (571) 434-4460



Travel east on Rt. 7 Bus [E. Market St.] and continue on Rt. 7E for about 11 miles. Turn LEFT (N) onto Rt. 637 [Potomac View Road]. Turn RIGHT (E) onto Sugarland Run Drive. School is at the Y in the road. Go right to parking lot.



Travel north on Dulles Airport Access Road and merge onto Rt. 28 (N). Exit RIGHT (E) onto Rt. 846 [S. Sterling Blvd]. Turn LEFT (W) onto Rt. 7, and then RIGHT (N) onto Rt. 637 [Potomac View Road]. Turn RIGHT (E) onto Sugarland Run Drive. School is at the Y in the road. Go right to parking lot.

SULLY ELEMENTARY

300 Circle Drive, Sterling, VA 20164
Tel: (571) 434-4570



Travel east on Rt. 7 Bus [E. Market St.] and continue on Rt. 7E towards Sterling for about 10 miles. Turn RIGHT (SW) onto Rt. 846 [N. Sterling Blvd]. Turn LEFT (S) on E. Maple Avenue, which becomes Circle Drive. School is on the left.



Travel north on Dulles Airport Access Road and merge onto Rt. 28 (N). After about 2 miles, Exit RIGHT (E) onto Rt. 846 [S. Sterling Blvd]. Turn RIGHT (S) on E. Maple Avenue, which becomes Circle Drive. School is on the left.

WILLIAM OBEDIAH ROBESY HIGH

21328 Augusta Drive, Sterling, VA 20164
Tel: (571) 434-4411



Travel east on Rt. 7 Bus [E. Market St.] and continue on Rt. 7E for about 10 miles, then turn LEFT (E) onto Augusta Drive (after Rt. 846/Sterling Blvd). School is on the right.



Travel north on Dulles Airport Access Road and merge onto Rt. 28 (N). Merge onto Rt. 7E. Turn LEFT (N) onto Augusta Drive. School is on the right.


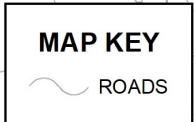


BANNEKER ES

MIDDLEBURG

MIDDLEBURG COMMUNITY CHARTER SCHOOL

Map labels include: POTOMAC RD, SNAKE HILL RD, GARDNER LN, WAVERLING LN, COULTRA LN, POLECAT HILL RD, SUNNY BANK LN, SAM FRED RD, PARKONS RD, E WASHINGTON ST, THE FALLS RD, ZULA RD, DOVER RD, KIRK BRANCH RD, EASTON LN, ASPEN HILL LN, KOREA LN, CREEK RIDGE LN, HOPETUL LN, WELBOURNE RD, ST LOUIS RD, Banneker ES, Middleburg, Middleburg Community Charter School.



BANNEKER ELEMENTARY

35231 Snake Hill Road, Middleburg, VA 20117

Tel: (540) 751-2480



Travel south on King Street [Rt. 15 Bus]. Continue on Rt. 15 (S) to Little River Turnpike [Rt. 50]. Proceed through the traffic circle, following signs onto Rt. 50 (W). Continue on Rt. 50 (W) through Aldie and Middleburg. Turn RIGHT (N) onto Rt. 611 [St. Louis Road]. Turn RIGHT (E) onto Snake Hill Road. School is on the right.



Travel north on Dulles Airport Access Road and merge onto Rt. 28 (S) [Sully Road]. Take Rt. 50 (W) through Aldie and Middleburg, and turn RIGHT (N) onto Rt. 611 [St. Louis Road]. Continue north on 611 [St. Louis Road] to Snake Hill Road, and turn RIGHT (E). School is on the right.

BLUE RIDGE MIDDLE

551 East A Street, Purcellville, VA 20132

Tel: (540) 751-2520



Travel west on Rt. 7 Bus [W. Market St.]. Merge onto Rt. 7 (W). Turn off onto ramp and merge left onto Rt. 287 (S) [Berlin Tpke]. Travel south, and turn RIGHT (W) onto Rt. 7 Bus [East Main St.]. Turn LEFT (S) onto S. Maple Ave. Turn RIGHT (W) onto East A St. School is on the right.



Travel north on Dulles Airport Access Road and merge onto Rt. 28 (N). Merge onto Rt. 7W. Take first Purcellville exit (Rt. 287) (S) [Berlin Tpke.]. Travel south, and turn RIGHT (W) onto Rt. 7 Bus [East Main St.]. Turn LEFT (S) onto S. Maple Ave. Turn RIGHT (W) onto East A St. School is on the right.



Travel north on Dulles Airport Access Road and merge onto Rt. 267 (W) [Dulles Greenway]. At Rt. 267 Exit 1A, follow left ramp. Merge onto Rt. 15 (S) / [Rt. 7 W] Byp. Continue on Rt. 7 (W) past Hamilton to the exit for Rt. 287 in Purcellville. Turn left onto Rt. 287 (S) [Berlin Tpke]. Turn RIGHT (W) onto Rt. 7 Bus [E. Main St.]. Turn LEFT (S) onto S. Maple Ave. Turn RIGHT (W) onto East A St. School is on the right.

EMERICK ELEMENTARY

440 S Nursery Avenue, Purcellville, VA 20132

Tel: (540) 751-2440



Travel west on Rt. 7 Bus [W. Market St.]. Merge onto Rt. 7 (W). Turn off onto ramp and merge left onto Rt. 287 (S) [Berlin Tpke]. Travel south, and turn RIGHT (W) onto Rt. 7 Bus [E. Main St.]. Travel west on Rt. 7 Bus. Turn LEFT (S) onto Rt. 690 [S Nursery Ave]. School is on your left.



Travel north on Dulles Airport Access Road and merge onto Rt. 28 (N). Merge onto Rt. 7W. Take first Purcellville exit (Rt. 287) (S) [Berlin Tpke.]. Turn RIGHT (W) onto Rt. 7 Bus [E. Main St.]. Continue west on Rt. 7 Bus. Turn LEFT (S) onto Rt. 690 [S. Nursery Ave]. School is on your left.



Travel north on Dulles Airport Access Road and merge onto Rt. 267 (W) [Dulles Greenway]. At Rt. 267 Exit 1A, follow left ramp. Merge onto Rt. 15 (S) / [Rt. 7 W] Byp. Continue west on Rt. 7. Take Purcellville / Rt 287 exit. Turn left onto Rt. 287 (S) [Berlin Tpke]. Turn RIGHT (W) onto Rt. 7 Bus [E. Main St.]. Continue west on Rt. 7 Bus. Turn LEFT (S) onto Rt. 690 [S. Nursery Ave]. School is on your left.

HAMILTON ELEMENTARY

54 S Kerr Street, Hamilton, VA 20158

Tel: (540) 751-2570



Travel west on Rt. 7 Bus [W. Market St.]. Merge onto Rt. 7 (W) and take the Hamilton exit to Rt. 704 [Hamilton Station Road] (S). Turn RIGHT (W) onto Rt. 7 [Rt. 7 Bus]. Stay on Rt. 7 Bus (W), and turn LEFT (S) onto S. Kerr Street. School is at the end of the road.



Travel north on Dulles Airport Access Road and merge onto Rt. 28 (N). Merge onto Rt. 7W. Continue west on Rt. 7. Take the Hamilton Exit to Rt. 704 [Hamilton Station Road] (S). Bear RIGHT (W) onto Rt. 7 [Rt. 7 Bus]. Continue west on Rt. 7 Bus [E. Colonial Hwy]. Turn LEFT (S) onto S. Kerr Street. School is at the end of the road.



Travel north on Dulles Airport Access Road and merge onto Rt. 267 (W) [Dulles Greenway]. At Rt. 267 Exit 1A, follow left ramp. Merge onto Rt. 15 (S) / [Rt. 7 W] Byp. Continue west on Rt. 7. Take the Hamilton Exit to Rt. 704 [Hamilton Station Road] (S). Bear RIGHT (W) onto Rt. 7 [Rt. 7 Bus]. Continue west on Rt. 7 Bus [E. Colonial Hwy]. Turn LEFT (S) onto S. Kerr Street. School is at the end of the road.



HARMONY MIDDLE

38174 West Colonial Highway, Hamilton, VA 20158
Tel: (540) 751-2500



Travel west on Rt. 7 Bus [W. Market St.]. Merge onto Rt. 7 (W). Turn off onto ramp and merge left onto Rt. 287 (S) [Berlin Tpke]. Turn LEFT (E) onto Rt. 7 [West Colonial Hwy/Main Street]. School is on left.



Travel north on Dulles Airport Access Road and merge onto Rt. 28 (N) [Sully Road]. Merge onto Rt. 7W. Continue west on Rt. 7. Merge left onto Rt. 287 [Berlin Turnpike] (S). Turn LEFT (E) onto Rt. 7 [West Colonial Hwy/Main Street]. School is on left.



Travel north on Dulles Airport Access Road and merge onto Rt. 267 (W) [Dulles Greenway]. At Rt. 267 Exit 1A, follow left ramp. Merge onto Rt. 15 (S) / [Rt. 7 W] Byp. Continue west on Rt. 7. Take Purcellville / Rt 287 exit. Turn left onto Rt. 287 (S) [Berlin Tpke]. Turn LEFT (E) onto Rt. 7 [West Colonial Hwy/Main Street]. School is on left.

HILLSBORO CHARTER ACADEMY

37110 Charles Town Pike, Purcellville, VA 20132
Tel: (540) 751-2560



Travel west onto Rt. 7 Bus [W. Market St.]. Turn off onto ramp and merge onto Rt. 7 (NW). Take exit for Rt. 9W [Charles Town Pike] and continue northwest. Follow the traffic circle at Rt. 9W [Charles Town Pike] / Rt 690 [Hillsboro Rd] to the RIGHT. Continue straight ahead to the school entrance on the LEFT.



Travel north on Dulles Airport Access Road and merge onto Rt. 28 (N) [Sully Road]. Merge onto Rt. 7W. Continue west on Rt. 7. Take exit for Rt. 9W [Charles Town Pike] and continue northwest. Follow the traffic circle at Rt. 9W [Charles Town Pike] / Rt 690 [Hillsboro Rd] to the RIGHT. Continue straight ahead to the school entrance on the LEFT.



Travel north on Dulles Airport Access Road and merge onto Rt. 267 (W) [Dulles Greenway]. At Rt. 267 Exit 1A, follow left ramp. Merge onto Rt. 15 (S) / [Rt. 7 W] Byp. Continue west Rt. 7 (W). Take exit for Rt. 9W [Charles Town Pike] and continue northwest. Follow the traffic circle at Rt. 9W [Charles Town Pike] / Rt 690 [Hillsboro Rd] to the RIGHT. Continue straight ahead to the school entrance on the LEFT.

KENNETH W. CULBERT ELEMENTARY

38180 West Colonial Highway, Hamilton, VA 20158
Tel: (540) 751-2540



Travel west on Rt. 7 Bus [W. Market St.]. Merge onto Rt. 7 (W). Turn off onto ramp and merge left onto Rt. 287 (S) [Berlin Tpke]. Turn LEFT (E) onto Rt. 7 [West Colonial Hwy/Main Street]. School is located behind Harmony Middle School.



Travel north on Dulles Airport Access Road and merge onto Rt. 28 (N) [Sully Road]. Merge onto Rt. 7W. Continue west on Rt. 7. Merge left onto Rt. 287 [Berlin Turnpike] (S). Turn LEFT (E) onto Rt. 7 [West Colonial Hwy/Main Street]. School is located behind Harmony Intermediate/Middle School.



Travel north on Dulles Airport Access Road and merge onto Rt. 267 (W) [Dulles Greenway]. At Rt. 267 Exit 1A, follow left ramp. Merge onto Rt. 15 (S) / [Rt. 7 W] Byp. Continue west on Rt. 7. Take Purcellville / Rt 287 exit. Turn left onto Rt. 287 (S) [Berlin Tpke]. Turn LEFT (E) onto Rt. 7 [West Colonial Hwy/Main Street]. School is located behind Harmony Middle School.

LINCOLN ELEMENTARY

18048 Lincoln Road, Purcellville, VA 20132
Tel: (540) 751-2430



Travel west on Rt. 7 Bus [W. Market St.]. Merge onto Rt. 7(W). Turn off onto ramp and merge left onto Rt. 287 (S) [Berlin Tpke]. Continue south and then turn RIGHT (W) onto Rt. 7 Bus [E. Main St.]. Turn LEFT (S) onto S. Maple Avenue, which will become Lincoln Road (SE). School is on the left as you enter the village.



Travel north on Dulles Airport Access Road and merge onto Rt. 28 (N) [Sully Road]. Merge onto Rt. 7W. Continue west on Rt. 7 and merge left onto Rt. 287 (S) [Berlin Tpke]. Turn RIGHT (W) onto Rt. 7 Bus [E. Main St.]. Turn LEFT (S) onto S. Maple Avenue (becomes Lincoln Road) (SE). School is on the left as you enter the village.



Travel north on Dulles Airport Access Road and merge onto Rt. 267 (W) [Dulles Greenway]. At Rt. 267 Exit 1A, follow left ramp. Merge onto Rt. 15 (S) / [Rt. 7 W] Byp. Take Purcellville / Rt 287 exit. Turn left onto Rt. 287 (S) [Berlin Tpke]. Turn RIGHT (W) onto Rt. 7 Bus [E. Main St.]. Turn LEFT (S) onto S. Maple Avenue (becomes Lincoln Road) (SE). School is on the left.



LOUDOUN VALLEY HIGH

340 N Maple Avenue, Purcellville, VA 20132

Tel: (540) 751-2400



Travel west on Rt. 7 Bus [W. Market St.]. Merge onto Rt. 7 (W). Turn off onto ramp and merge left onto Rt. 287 (S) [Berlin Tpke]. Turn RIGHT (W) onto Hirst Drive. Turn LEFT (S) onto N. Maple Avenue. School is on the left.



Travel north on Dulles Airport Access Road and merge onto Rt. 28 (N) [Sully Road]. Merge onto Rt. 7W. Continue west on Rt. 7. Take the Purcellville exit and merge left onto Rt. 287 (S) [Berlin Tpke]. Turn RIGHT (W) onto Hirst Drive. Turn LEFT (S) onto N. Maple Avenue. School is on the left.



Travel north on Dulles Airport Access Road and merge onto Rt. 267 (W) [Dulles Greenway]. At Rt. 267 Exit 1A, follow left ramp. Merge onto Rt. 15 (S) / [Rt. 7 W] Byp. Continue west on Rt. 7. Take the Purcellville / Rt 287 exit and turn left onto Rt. 287 (S) [Berlin Tpke]. Turn RIGHT (W) onto Hirst Drive. Turn LEFT (S) onto N. Maple Avenue. School is on the left.

LOVETTSVILLE ELEMENTARY

49 S Loudoun Street, Lovettsville, VA 20180

Tel: (540) 751-2470



Travel west on Rt. 7 Bus [W. Market St.]. Merge onto Rt. 7 (W). Merge onto Rt. 9 (W) [Charles Town Pike]. Merge RIGHT onto Rt. 287 (N) [Berlin Tpke]. Follow 287 (N) to Lovettsville; bear RIGHT (E) on Loudoun Street. School is on the right.



Travel north on Dulles Airport Access Road and merge onto Rt. 28 (N) [Sully Road]. Merge onto Rt. 7W. Continue west on Rt. 7 and merge onto Rt. 9W (N) [Charles Town Pike]. Merge RIGHT onto Rt. 287 (N) [Berlin Tpke]. Follow 287 (N) to Lovettsville, and bear RIGHT (E) on Loudoun Street. School is on the right.



Travel north on Dulles Airport Access Road and merge onto Rt. 267 (W) [Dulles Greenway]. At Rt. 267 Exit 1A, follow left ramp. Merge onto Rt. 15 (S) / [Rt. 7 W] Byp. Continue west on Rt. 7. Merge onto Rt. 9W (N) [Charles Town Pike]. Merge RIGHT onto Rt. 287 (N) [Berlin Tpke]. Follow 287 (N) to Lovettsville, and bear RIGHT (E) on Loudoun Street. School is on the right.

MIDDLEBURG COMMUNITY CHARTER

101 North Madison Street, Middleburg, VA 20118

Tel: (540) 505-0456



Travel south on King Street [Rt. 15 Bus]. Continue on Rt. 15 (S) to Little River Turnpike[Rt. 50]. Proceed through the traffic circle, following signs onto Rt. 50 (W). Continue on Rt. 50 (W) to the town of Middleburg. In Middleburg, turn RIGHT (N) onto North Madison Street. School is on the right.



Travel north on Dulles Airport Access Road and merge onto Rt. 28 (S) [Sully Road]. Turn RIGHT (W) onto Rt. 50. In Middleburg, turn RIGHT (N) onto North Madison Street. School is on the right.

MOUNTAIN VIEW ELEMENTARY

36803 Alder School Road, Purcellville, VA 20132

Tel: (540) 751-2550



Travel west on Rt. 7 Bus [W. Market St.]. Merge onto Rt. 7 (W). Turn off onto ramp and merge left onto Rt. 287 (S) [Berlin Tpke]. Continue south and then turn RIGHT (W) onto Hirst Road. Turn RIGHT (N) on Rt. 690 [21st St./Hillsboro Road]. Turn RIGHT (E) on Rt. 711 [Alder School Road]. School is on the right.



Travel north on Dulles Airport Access Road and merge onto Rt. 28 (N) [Sully Road]. Merge onto Rt. 7W. Take the Purcellville / Rt 287 exit and turn left onto Rt. 287 (S) [Berlin Tpke]. Turn RIGHT (W) onto Hirst Road. Turn RIGHT (N) on Rt. 690 [21st Street/Hillsboro Road]. Turn RIGHT (E) on Rt. 711 [Alder School Road]. School is on the right.



Travel north on Dulles Airport Access Road and merge onto Rt. 267 (W) [Dulles Greenway]. At Rt. 267 Exit 1A, follow left ramp. Merge onto Rt. 15 (S) / [Rt. 7 W] Bypass. Continue on Rt 7 WEST. Take the Purcellville / Rt 287 exit and turn left onto Rt. 287 (S) [Berlin Tpke]. Turn RIGHT (W) onto Hirst Road. Turn RIGHT (N) on Rt. 690 [21st Street/Hillsboro Road]. Turn RIGHT (E) on Rt. 711 [Alder School Road]. School is on the right.

**DIRECTIONS FROM LEESBURG COURTHOUSE****DIRECTIONS FROM DULLES AIRPORT****DIRECTIONS USING TOLLROADS**

ROUND HILL ELEMENTARY

17115 Evening Star Drive, Round Hill, VA 20141
Tel: (540) 751-2450



Travel west on Rt. 7 Bus [W. Market St.]. Merge onto Rt. 7 (W). Pass Purcellville, and take the first Round Hill exit. Merge onto Rt. 7 Bus (W) [E. Loudoun St.]. Turn RIGHT (N) onto Evening Star Drive. School is on the right.



Travel north on Dulles Airport Access Road and merge onto Rt. 28 (N) [Sully Road]. Merge onto Rt. 7W. Continue past Purcellville, and take the first Round Hill exit. Merge onto Rt. 7 Bus (W) [E. Loudoun St.]. Turn RIGHT (N) onto Evening Star Drive. School is on the right.



Travel north on Dulles Airport Access Road and merge onto Rt. 267 (W) [Dulles Greenway]. At Rt. 267 Exit 1A, follow left ramp. Merge onto Rt. 15 (S) / [Rt. 7 W] Byp. Follow Rt 7 W. Continue past Purcellville, and take the first Round Hill exit. Merge onto Rt. 7 Bus (W) [E. Loudoun St.]. Turn RIGHT (N) onto Evening Star Drive. School is on the right.

ROUND HILL SUPPORT FACILITY

20 High Street, Round Hill, VA 20141
Tel: (540) 751-2590



Travel west on Rt. 7 Bus [W. Market St.]. Merge onto Rt. 7 (W). Pass Purcellville, and take the first Round Hill exit. Merge onto Rt. 7 Bus (W) [E. Loudoun St.]. Turn RIGHT (N) onto Main Street. Turn LEFT (W) onto High Street. Facility is in the old Round Hill Elementary School on the right.



Travel north on Dulles Airport Access Road and merge onto Rt. 28 (N) [Sully Road]. Merge onto Rt. 7W. Continue past Purcellville, and take the first Round Hill exit. Merge onto Rt. 7 Bus (W) [E. Loudoun St.]. Turn RIGHT (N) onto Main Street. Turn LEFT (W) onto High Street. Facility is in the old Round Hill Elementary School on the right.



Travel north on Dulles Airport Access Road and merge onto Rt. 267 (W) [Dulles Greenway]. At Rt. 267 Exit 1A, follow left ramp. Merge onto Rt. 15 (S) / [Rt. 7 W] Byp. Follow Rt 7 W. Continue past Purcellville, and take the first Round Hill exit. Merge onto Rt. 7 Bus (W) [E. Loudoun St.]. Turn RIGHT (N) onto Main Street. Turn LEFT (W) onto High Street. Facility is in the old Round Hill Elementary School on the right.

VALLEY SERVICE CENTER and GARAGE

38159 West Colonial Highway, Hamilton, VA 20158
Tel: Center (540) 751-2580 Garage (540) 751-2581



Travel west on Rt. 7 Bus [W. Market St.]. Merge onto Rt. 7 (W). Turn off onto ramp and merge left onto Rt. 287 (S) [Berlin Tpke]. Turn LEFT (E) onto Rt. 7 [West Colonial Hwy/Main Street]. Facility is on right.



Travel north on Dulles Airport Access Road and merge onto Rt. 28 (N) [Sully Road]. Merge onto Rt. 7W. Follow Rt. 7 W to Purcellville exit onto Rt. 287 (S) (Berlin Tpke). Turn LEFT (E) onto Rt. 7 [West Colonial Hwy/Main Street]. Facility is on right.



Travel north on Dulles Airport Access Road and merge onto Rt. 267 (W) [Dulles Greenway]. At Rt. 267 Exit 1A, follow left ramp. Merge onto Rt. 15(S) / [Rt. 7 W] Byp. towards Purcellville. Take the Purcellville exit left onto Rt. 287 [Berlin Turnpike] (S). Turn LEFT (E) onto Rt. 7 [West Colonial Hwy/Main Street]. Facility is on right.



WATERFORD ELEMENTARY

15513 Loyalty Road, Waterford, VA 20197

Tel: (540) 751-2460



Travel west on Rt. 7 Bus [W. Market St.]. Merge onto Rt. 7 (W). Merge onto Rt. 9W (N) [Charles Town Pike]. Turn RIGHT (N) onto Clarkes Gap Road, and continue north on High Street. Bear RIGHT (E) onto Butchers Row, then turn RIGHT (E) onto Loyalty Road. School is on the left at edge of village.



Travel north on Dulles Airport Access Road and merge onto Rt. 28 (N) [Sully Road]. Merge onto Rt. 7W. Follow Rt. 7 W to Rt. 9 W exit. Merge onto Rt. 9W (N) [Charles Town Pike]. Turn RIGHT (N) onto Clarkes Gap Road, and continue north on High Street. Bear RIGHT (E) onto Butchers Row, then turn RIGHT (E) onto Loyalty Road.



Travel north on Dulles Airport Access Road and merge onto Rt. 267 (W) [Dulles Greenway]. At Rt. 267 Exit 1A, follow left ramp. Merge onto Rt. 15 (S) / [Rt. 7 W] Byp. Follow Rt 7 W. Merge onto Rt. 9W (N) [Charles Town Pike]. Turn RIGHT (N) onto Clarkes Gap Road, and continue north on High Street. Bear RIGHT (E) onto Butchers Row, then turn RIGHT (E) onto Loyalty Road.

WESTERN DISTRIBUTION CENTER

37240 East Richardson Lane, Purcellville, VA 20132

Tel: (571) 252-1939



Travel west on Rt. 7 Bus [W. Market St.]. Merge onto Rt. 7 (W). Turn off onto ramp and merge left onto Rt. 287 (S) [Berlin Tpke]. Continue south and then turn RIGHT (W) onto Hirst Road. Turn RIGHT (N) on Rt. 611 [Hatcher Avenue]. Turn LEFT onto E Nicholas Ln. Facility is on the right.



Travel north on Dulles Airport Access Road and merge onto Rt. 28 (N) [Sully Road]. Merge onto Rt. 7W. Take the Purcellville / Rt 287 exit and turn left onto Rt. 287 (S) [Berlin Tpke]. Turn RIGHT (W) onto Hirst Road. Turn RIGHT (N) on Rt. 611 [Hatcher Avenue]. Turn LEFT onto E Nicholas Ln. Facility is on the right.



Travel north on Dulles Airport Access Road and merge onto Rt. 267 (W) [Dulles Greenway]. At Rt. 267 Exit 1A, follow left ramp. Merge onto Rt. 15 (S) / [Rt. 7 W] Bypass. Continue on Rt 7 WEST. Take the Purcellville / Rt 287 exit and turn left onto Rt. 287 (S) [Berlin Tpke]. Turn RIGHT (W) onto Hirst Road. Turn RIGHT (N) on Rt. 611 [Hatcher Avenue]. Turn LEFT onto E Nicholas Ln. Facility is on the right.

WESTERN SUPPORT CENTER

109 N Bailey Ln, Purcellville, VA 20132

Tel: (571) 751-2580



Travel west on Rt. 7 Bus [W. Market St.]. Merge onto Rt. 7 (W). Turn off onto ramp and merge left onto Rt. 287 (S) [Berlin Tpke]. Continue south and then turn RIGHT (W) onto Hirst Road. Turn left onto N Bailey Ln. Facility is on the right.



Travel north on Dulles Airport Access Road and merge onto Rt. 28 (N) [Sully Road]. Merge onto Rt. 7W. Take the Purcellville / Rt 287 exit and turn left onto Rt. 287 (S) [Berlin Tpke]. Turn RIGHT (W) onto Hirst Road. Turn left onto N Bailey Ln. Facility is on the right.



Travel north on Dulles Airport Access Road and merge onto Rt. 267 (W) [Dulles Greenway]. At Rt. 267 Exit 1A, follow left ramp. Merge onto Rt. 15 (S) / [Rt. 7 W] Bypass. Continue on Rt 7 WEST. Take the Purcellville / Rt 287 exit and turn left onto Rt. 287 (S) [Berlin Tpke]. Turn RIGHT (W) onto Hirst Road. Turn left onto N Bailey Ln. Facility is on the right.

**DIRECTIONS FROM LEESBURG COURTHOUSE****DIRECTIONS FROM DULLES AIRPORT****DIRECTIONS USING TOLLROADS**

WOODGROVE HIGH

36811 Alder School Road, Purcellville, VA 20132
Tel: (540) 751-2600



Travel west on Rt. 7 Bus [W. Market St.]. Merge onto Rt. 7 (W). Turn off onto ramp and merge left onto Rt. 287 (S) [Berlin Tpke]. Continue south and then turn RIGHT (W) onto Hirst Road. Turn RIGHT (N) on Rt. 690 [21st St./Hillsboro Road]. Turn RIGHT (E) on Rt. 711 [Alder School Road]. School is on the right. School is adjacent to Mountain View Elementary.



Travel north on Dulles Airport Access Road and merge onto Rt. 28 (N) [Sully Road]. Merge onto Rt. 7W. Take the Purcellville / Rt 287 exit and turn left onto Rt. 287 (S) [Berlin Tpke]. Turn RIGHT (W) onto Hirst Road. Turn RIGHT (N) on Rt. 690 [21st Street/Hillsboro Road]. Turn RIGHT (E) on Rt. 711 [Alder School Road]. School is on the right. School is adjacent to Mountain View Elementary.



Travel north on Dulles Airport Access Road and merge onto Rt. 267 (W) [Dulles Greenway]. At Rt. 267 Exit 1A, follow left ramp. Merge onto Rt. 15 (S) / [Rt. 7 W] Bypass. Continue on Rt 7 WEST. Take the Purcellville / Rt 287 exit and turn left onto Rt. 287 (S) [Berlin Tpke]. Turn RIGHT (W) onto Hirst Road. Turn RIGHT (N) on Rt. 690 [21st Street/Hillsboro Road]. Turn RIGHT (E) on Rt. 711 [Alder School Road]. School is on the right. School is adjacent to Mountain View Elementary.





INDEX

A

Academies of Loudoun 9
Administration Building, LCPS 24

ADMINISTRATIVE/SUPPORT OFFICES

Department of Digital Innovation 10
Department of Support Services 10
Distribution Center 10
Facilities Operations 10
LCPS Administration Building 24
Round Hill Support Facility 44
Transportation Building 14
Valley Service Center and Garage 44
Western Distribution Center 45
Western Support Center 45

Aldie Elementary 29
Algonkian Elementary 36
Arcola Elementary 29
Ashburn Elementary 17

B

Ball's Bluff Elementary 9
Banneker Elementary 41
Belmont Ridge Middle 17
Belmont Station Elementary 17
Blue Ridge Middle 41
Brambleton Middle 23
Briar Woods High 23
Broad Run High 17
Buffalo Trail Elementary 29

C

Cardinal Ridge Elementary 29
Carter (Rosa Lee) Elementary 26
Catocin Elementary 9
Cedar Lane Elementary 18
Champe (John) High 32
Cool Spring Elementary 9
Countryside Elementary 36
Creighton's Corner Elementary 23
Culbert (Kenneth W.) Elementary 42

D

Department of Digital Innovation 10
Department of Support Services 10
Digital Innovation (Department of) 10
Discovery Elementary 18
Distribution Center 10
Dominion High 36
Dominion Trail Elementary 18
Douglass (Historic) HS Education and
Development Campus 12
Douglass (Frederick) Elementary 11

E

Eagle Ridge Middle 23
Elaine E. Thompson Elementary 30

ELEMENTARY SCHOOLS

Aldie Elementary 29
Algonkian Elementary 36
Arcola Elementary 29
Ashburn Elementary 17
Ball's Bluff Elementary 9
Banneker Elementary 41
Belmont Station Elementary 17
Buffalo Trail Elementary 29
Cardinal Ridge Elementary 29
Catocin Elementary 9
Cedar Lane Elementary 18
Cool Spring Elementary 9
Countryside Elementary 36
Creighton's Corner Elementary 23
Culbert (Kenneth W.) Elementary 42
Discovery Elementary 18
Dominion Trail Elementary 18
Douglass (Frederick) Elementary 11
Elaine E. Thompson 30
Emerick Elementary 41
Evergreen Mill Elementary 10
Forest Grove Elementary 36
Frances Hazel Reid Elementary 11
Frederick Douglass Elementary 11
Goshen Post Elementary 30
Guilford Elementary 36
Hamilton Elementary 41
Henrietta Lacks Elementary 30
Hillsboro Charter Academy 42
Hillside Elementary 24
Horizon Elementary 37
Hovatter Elementary 31
Hutchison Farm Elementary 31
John W. Tolbert, Jr. Elementary 12
Kenneth W. Culbert Elementary 42
Leesburg Elementary 12
Legacy Elementary 24
Liberty Elementary 32
Lincoln Elementary 42
Little River Elementary 33
Lovettsville Elementary 43
Lowes Island Elementary 37
Lucketts Elementary 13
Madison's Trust Elementary 25
Meadowland Elementary 37
Middleburg Community Charter School 43
Mill Run Elementary 25
Moorefield Station Elementary 25
Mountain View Elementary 43
Newton-Lee Elementary 19
Pinebrook Elementary 33
Potowmack Elementary 38

e

ELEMENTARY SCHOOLS (continued)

Reid (Frances Hazel) Elementary 11
 Rolling Ridge Elementary 38
 Rosa Lee Carter Elementary 26
 Round Hill Elementary 44
 Sanders Corner Elementary 19
 Seldens Landing Elementary 19
 Sterling Elementary 38
 Steuart W. Weller Elementary 20
 Sugarland Elementary 39
 Sully Elementary 39
 Sycolin Creek Elementary 13
 Thompson, (Elaine E.) Elementary 30
 Tolbert, Jr. (John W.) Elementary 12
 Waterford Elementary 45
 Waxpool Elementary 26
 Weller (Steuart W.) Elementary 20

Emerick Elementary 41
 Evergreen Mill Elementary 10

F

Facilities Operations 10
 Farmwell Station Middle 18
 Forest Grove Elementary 36
 Frances Hazel Reid Elementary 11
 Frederick Douglass Elementary 11
 Freedom High 30

G

Goshen Post Elementary 30
 Guilford Elementary 36

H

Hamilton Elementary 41
 Harmony Middle 42
 Harper Park Middle 11
 Henrietta Lacks Elementary 30
 Heritage High 11
 Historic Douglass HS Education and
 Development Campus 12
 Hovatter Elementary 31

HIGH SCHOOLS

Academies of Loudoun 9
 Briar Woods High 23
 Broad Run High 17
 Champe (John) High 32
 Dominion High 36
 Freedom High 30
 Heritage High 11
 Historic Douglass HS Education and
 Development Campus 12
 HS-14 26
 Independence High 24

H

HIGH SCHOOLS (continued)

John Champe High 32
 Lightridge High 32
 Loudoun County High 13
 Loudoun Valley High 43
 North Star School (The) 14
 Park View High 37
 Potomac Falls High 37
 Riverside High 19
 Robey (William Obediah) High 39
 Rock Ridge High 25
 Stone Bridge High 20
 Tuscarora High 14
 The North Star School 14
 William Obediah Robey High 39
 Woodgrove High 46

Hillsboro Charter Academy 42
 Hillside Elementary 24
 Horizon Elementary 37
 Hovatter Elementary 31
 HS-14 26
 Hutchison Farm Elementary 31

J

Independence High 24

J

John Champe High 32
 J. Lupton Simpson Middle 12
 John W. Tolbert, Jr. Elementary 12
 J. Michael Lunsford Middle 31

K

Kenneth W. Culbert Elementary 42

L

Lacks (Henrietta) Elementary 30
 LCPS Administration Building 24
 Leesburg Elementary 12
 Legacy Elementary 24
 Liberty Elementary 32
 Lightridge High 32
 Lincoln Elementary 42
 Little River Elementary 33
 Loudoun County High 13
 Loudoun Valley High 43
 Lovettsville Elementary 43
 Lowes Island Elementary 37
 Lucketts Elementary 13
 Lunsford (J. Michael) Middle 31

M

Madison's Trust Elementary 25

INDEX

MAPS of

Central Loudoun 8
Dulles North-Ashburn 16
Dulles North (South of the Dulles Greenway) 22
Dulles South 28
Eastern Loudoun (North of Route 7) 34
Eastern Loudoun (South of Route 7) 35
LCPS Building Locations (Overview) 6
Western Loudoun 40

Meadowland Elementary 37
Mercer Middle 33
Middleburg Community Charter 43

MIDDLE SCHOOLS

Belmont Ridge Middle 17
Blue Ridge Middle 41
Brambleton Middle 23
Eagle Ridge Middle 23
Farmwell Station Middle 18
Harmony Middle 42
Harper Park Middle 11
J. Lupton Simpson Middle 12
J. Michael Lunsford Middle 31
Lunsford (J. Michael) Middle 31
Mercer Middle 33
River Bend Middle 38
Seneca Ridge Middle 38
Simpson (J. Lupton) Middle 12
Smart's Mill Middle 13
Sterling Middle 39
Stone Hill Middle 26
Trailside Middle 20
Watson Mountain Middle 26
Willard Middle 33

Mill Run Elementary 25
Moorefield Station Elementary 25
Mountain View Elementary 43

N

Newton-Lee Elementary 19
North Star School (The) 14

P

Park View High 37
Pinebrook Elementary 33
Potomac Falls High 37
Potowmack Elementary 38

R

Reid (Frances Hazel) Elementary 11
River Bend Middle 38
Riverside High 19

Robey (William Obediah) High 39
Rock Ridge High 25
Rolling Ridge Elementary 38
Rosa Lee Carter Elementary 26
Round Hill Elementary 44
Round Hill Support Facility 44

S

Sanders Corner Elementary 19
Seldens Landing Elementary 19
Seneca Ridge Middle 38
Simpson (J. Lupton) Middle 12
Smart's Mill Middle 13
Sterling Elementary 38
Sterling Middle 39
Steuart W. Weller Elementary 20
Stone Bridge High 20
Stone Hill Middle 26
Sugarland Elementary 39
Sully Elementary 39
Support Services (Department of) 10
Sycolin Creek Elementary 13

T

The North Star School 14
Thompson (Elaine E.) Elementary 30
Tolbert, Jr. (John W.) Elementary 12
Trailside Middle 20
Transportation Building 14
Tuscarora High 14

U

V

Valley Service Center and Garage 44

W

Waterford Elementary 45
Watson Mountain Middle 26
Waxpool Elementary 26
Weller (Steuart W.) Elementary 20
Western Distribution Center 45
Western Support Center 45
Willard Middle 33
William Obediah Robey High 39
Woodgrove High 46